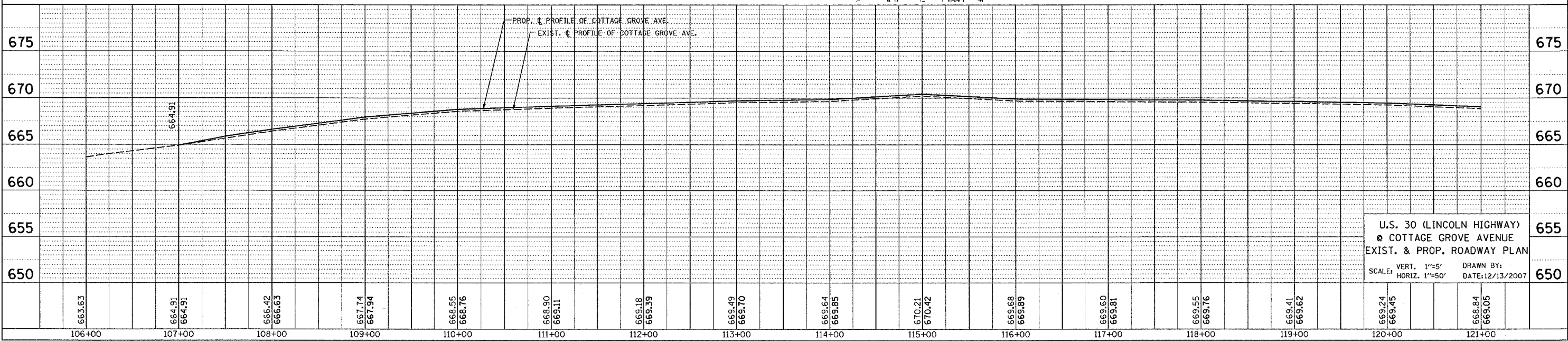
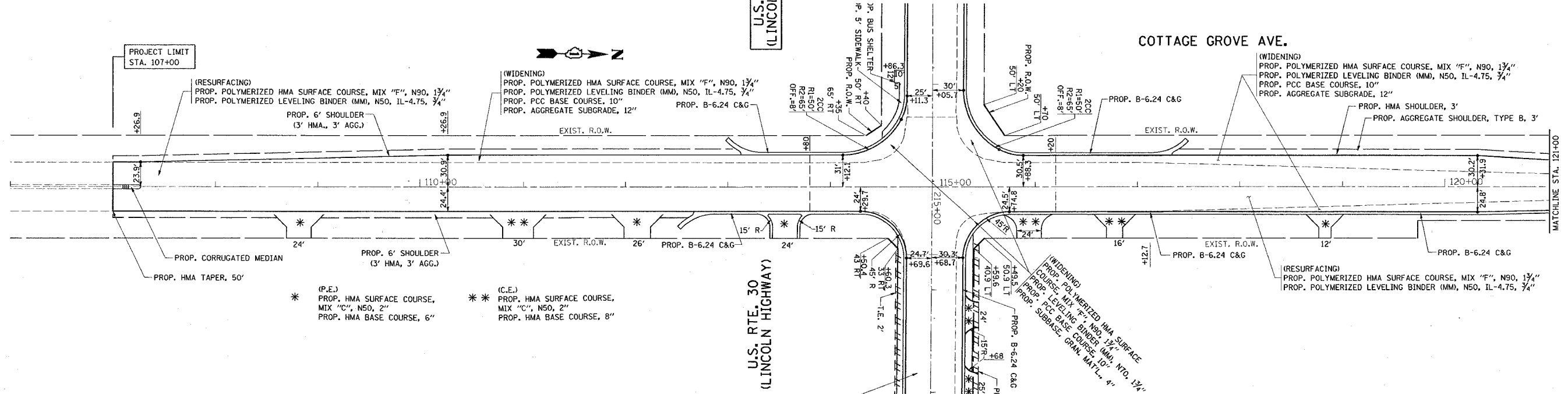
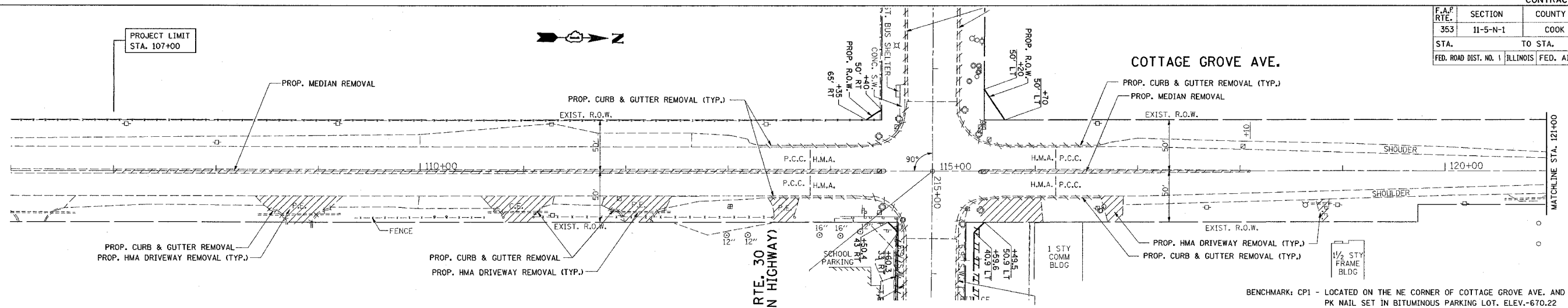


F.A.P. RTE.	SECTION	COUNTY	TOTAL SHEETS	SHEET NO.
353	11-5-N-1	COOK	79	14
STA. 107+00		TO STA. 121+00		
FED. ROAD DIST. NO. 1 ILLINOIS FED. AID PROJECT				

PLAN	DATE
BY	
CHECKED	
DATE	
NO.	

PROFILE	DATE
BY	
CHECKED	
DATE	
NO.	

PLOT DATE = 12/13/2007
 FILE NAME = c:\p\james\1181000\11-5-n-1.dwg
 PLOT SCALE = 50:1
 USER NAME = jrc



U.S. 30 (LINCOLN HIGHWAY)
 @ COTTAGE GROVE AVENUE
 EXIST. & PROP. ROADWAY PLAN

SCALE: VERT. 1"=5'
 HORIZ. 1"=50'

DRAWN BY:
 DATE: 12/13/2007