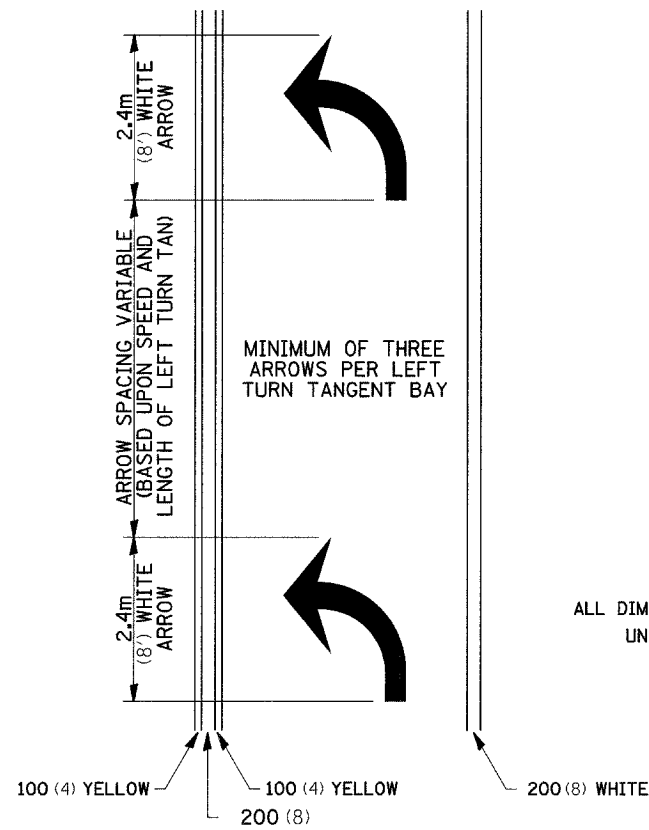


# TYPICAL PAVEMENT MARKINGS

## ARROW LAYOUT

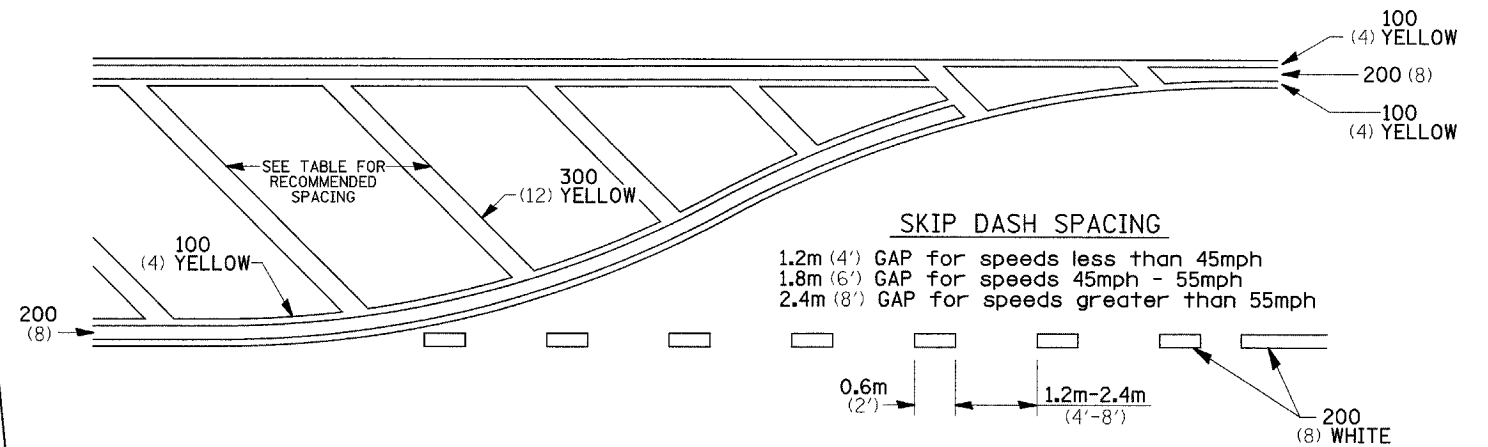


12.2m  
6 at (40') O.C.  
APPROACH SIDE ONLY

- ▲ ONE-WAY AMBER MARKER
- △ ONE-WAY CRYSTAL MARKER
- ◆ TWO-WAY AMBER MARKER

ALL DIMENSIONS ARE IN MILLIMETERS (INCHES) UNLESS OTHERWISE NOTED.

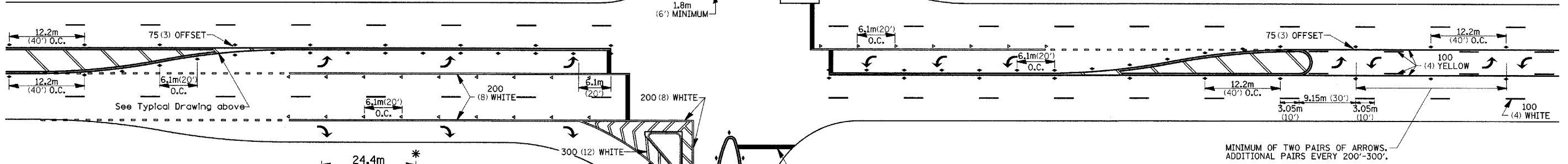
## TYPICAL PAVEMENT MARKING FOR FLUSH MEDIAN



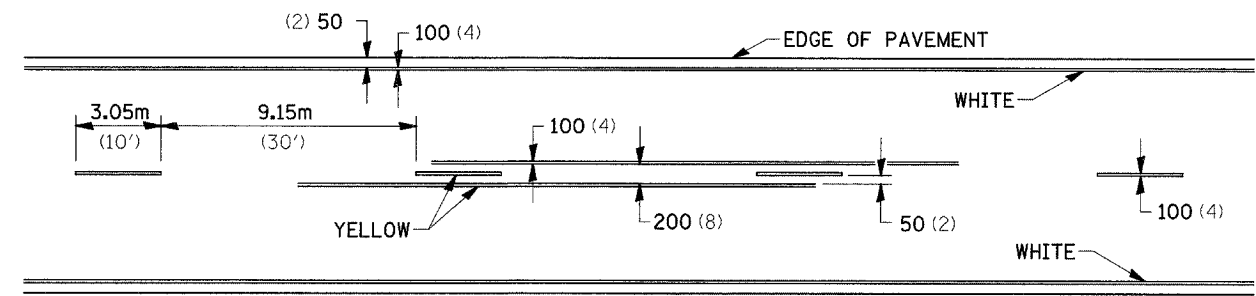
## RECOMMENDED SPACING BETWEEN DIAGONALS (IN FEET)

Speed Limit Range	Continuous Median Area	Intersection Channelization	Objects (Islands)
less than 50Km/H (30MPH)	15.3m (50')	4.53m (15')	3.05m (10')
50-60Km/H (30-40MPH)	22.9m (75')	6.1m (20')	4.53m (15')
70Km/H (45MPH) & over	22.9m (75')	9.05m (30')	6.1m (20')

NOTE: If the spacing recommended in the Table does not permit at least five diagonal lines in the area being marked, the spacing from the next lowest speed range should be used. The recommended spacing is measured parallel to the pavement center line.



## TYPICAL PAVEMENT MARKING FOR TWO LANE SECTION - NO PASSING ZONES



## SYMBOLS

12.2m  
6 at (40') O.C.  
APPROACH SIDE ONLY

- \* REDUCE TO 12.2m (40') O.C. ON CURVES WHERE ADVISORY SPEEDS ARE 15Km/H (10MPH) LOWER THAN POSTED SPEEDS.
- \*\* USE DOUBLE MARKERS WHEN ADT ≥ 25,000

## MULTI-LANE / UNDIVIDED

FILE NAME = c:\projects\p226987\d86987std.dgn	USER NAME = dunoanfo	DESIGNED -	REVISED - 7-20-06	<b>STATE OF ILLINOIS DEPARTMENT OF TRANSPORTATION</b>	<b>REGION 2 / DISTRICT 2 STANDARD</b>		F.A.P. RTE. 646	SECTION (5BR-1)D	COUNTY CARROLL	TOTAL SHEETS 52	SHEET NO. 31	
PLOT SCALE = 50:2000' / IN.		DRAWN -	REVISED -		SCALE:	SHEET NO. 52 OF 31 SHEETS	STA. TO STA.	FED. ROAD DIST. NO. ILLINOIS FED. AID PROJECT				
PLOT DATE = Wed Oct 24 11:58:14 2007		CHECKED -	REVISED -		<b>TYPICAL PAVEMENT MARKINGS SHEET 2 OF 2 41.1</b>							
DATE -		DATE -	REVISED -		CONTRACT NO. 64D29							