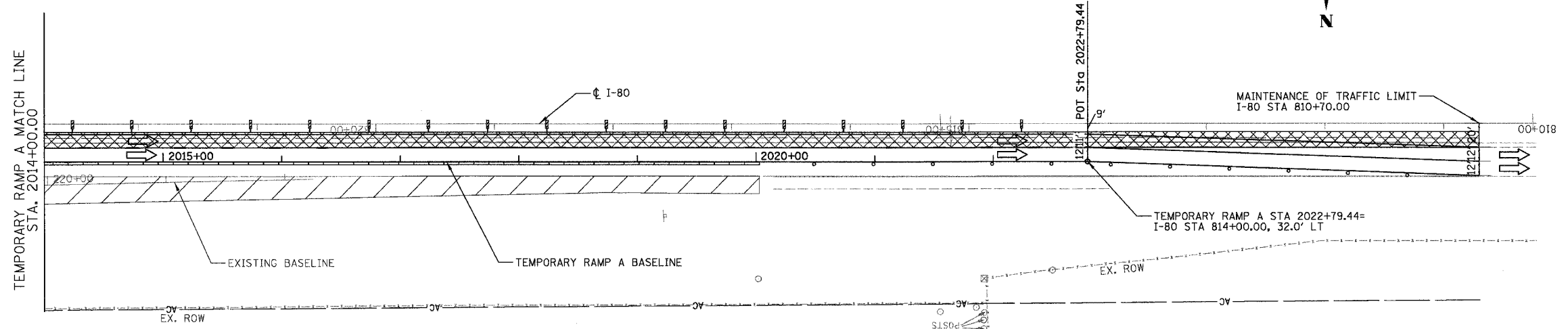


| F.A.I. RTE. | SECTION | COUNTY | TOTAL SHEETS | SHEET NO. |
|---------------------|--------------|---------------------------|--------------|-----------|
| 80 | (50-5) HBK-2 | LASALLE | 331 | 77 |
| STA. 2014+00.00 | | TO STA. 2022+79.44 | | |
| FED. ROAD DIST. NO. | | ILLINOIS FED. AID PROJECT | | |


| | | |
|------|----------|------|
| PLAN | SURVEYED | DATE |
| | BY | |
| | NOTED | |
| | CHECKED | |
| | DATE | |
| | BY | |
| | CHECKED | |
| | DATE | |
| | BY | |
| | CHECKED | |
| | DATE | |



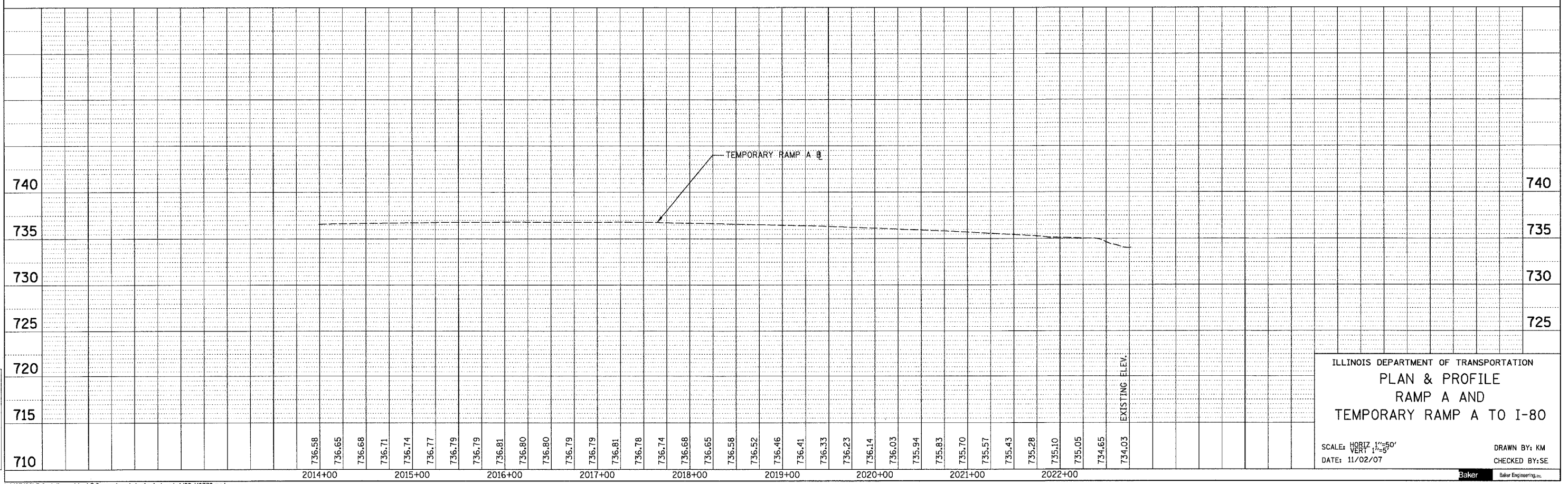
LEGEND

- DRUMS WITH BI-DIRECTIONAL STEADY BURN LIGHTS @ 50' CENTERS, 25' CENTERS ALONG TAPERS AND 12' CENTERS ALONG RADIUS RETURNS
- TRAFFIC DIRECTION
- ▬ DOUBLE VERTICAL PANELS (BACK TO BACK) WITH BI-DIRECTIONAL STEADY BURNING LIGHTS
- ⊥ TYPE III BARRICADES WITH FLASHING LIGHTS
- ▨ WORK ZONE
- ▩ TEMPORARY PAVEMENT
- ▬ ARROW BOARD
- ▬ TEMP. CONCRETE BARRIER

GRAPHIC SCALE



| | | |
|---------|----------|------|
| PROFILE | SURVEYED | DATE |
| | BY | |
| | NOTED | |
| | CHECKED | |
| | DATE | |
| | BY | |
| | CHECKED | |
| | DATE | |



ILLINOIS DEPARTMENT OF TRANSPORTATION
PLAN & PROFILE
RAMP A AND
TEMPORARY RAMP A TO I-80

SCALE: HORIZ 1"=50'
 VERT 1"=5'

DATE: 11/02/07

DRAWN BY: KM
 CHECKED BY: SE



\\107486\3.0 dell\variables\3.2 roadway\design\sheet\180_MOT36.mxd 11/5/2007