

150 140 130 120 110 100 90 80 70 60 50 40 30 20 10 0 10 20 30 40 50 60 70 80 90 100 110 120 130 140

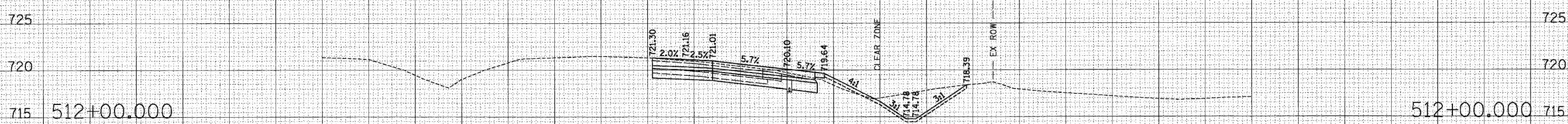
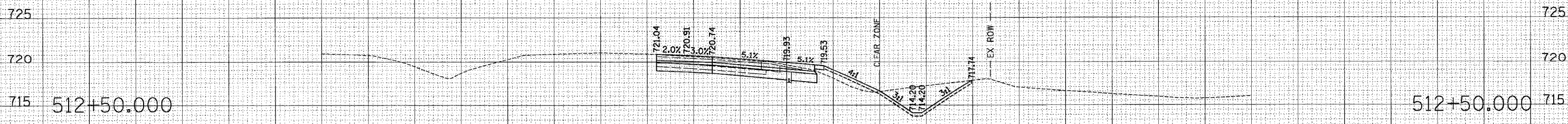
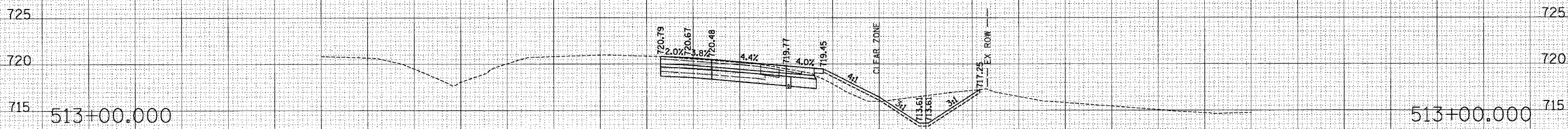
CONTRACT NO. 66600

F.A. RTE.	SECTION	COUNTY	TOTAL SHEETS	SHEET NO.
80	(50-5) HBK-2	LaSalle	331	307
STA. 512+00.000		TO STA. 513+00.000		
FED. ROAD DIST. NO.		ILLINOIS	FED. AID PROJECT	

DATE
BY
SURVEYED
PLOTTED
TEMPERATURE
NOTE BOOK
AREAS CHECKED

DATE
BY
SURVEYED
PLOTTED
TEMPERATURE
NOTE BOOK
AREAS CHECKED

PLOT DATE = 11/1/2007
FILE NAME = comp.dwg
PLOT NAME = comp.dwg
USER NAME = graham



CUT 1B = 52.22 FILL 1B = 6.83

HORIZONTAL SCALE: 1" = 10'
VERTICAL SCALE: 1" = 5'

150 140 130 120 110 100 90 80 70 60 50 40 30 20 10 0 10 20 30 40 50 60 70 80 90 100 110 120 130 140