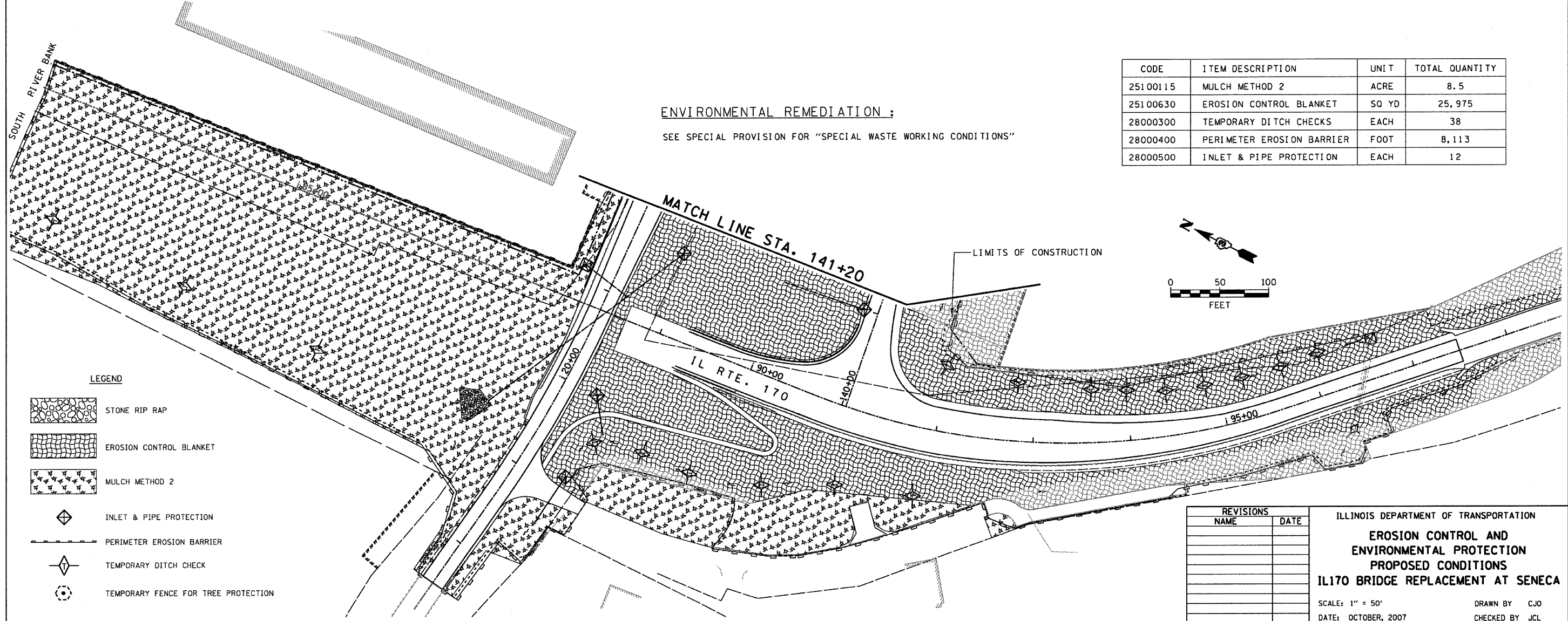
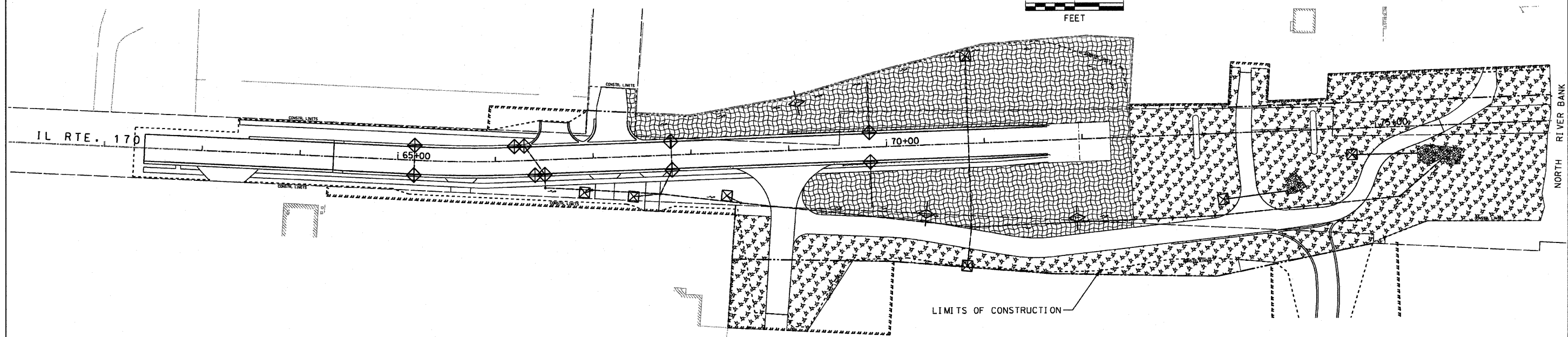
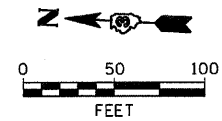
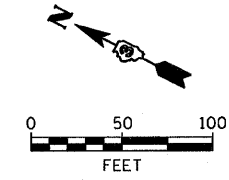


F.A.P. RTE.	SECTION	COUNTY	TOTAL SHEETS	SHEET NO.
786	(109) BR	LASALLE	351	163
STA. 61+50		TO STA. 100+00		
FED. ROAD DIST. NO.		ILLINOIS	FED. AID PROJECT	



ENVIRONMENTAL REMEDIATION :
SEE SPECIAL PROVISION FOR "SPECIAL WASTE WORKING CONDITIONS"

CODE	ITEM DESCRIPTION	UNIT	TOTAL QUANTITY
25100115	MULCH METHOD 2	ACRE	8.5
25100630	EROSION CONTROL BLANKET	SO YD	25,975
28000300	TEMPORARY DITCH CHECKS	EACH	38
28000400	PERIMETER EROSION BARRIER	FOOT	8,113
28000500	INLET & PIPE PROTECTION	EACH	12



LEGEND

- STONE RIP RAP
- EROSION CONTROL BLANKET
- MULCH METHOD 2
- INLET & PIPE PROTECTION
- PERIMETER EROSION BARRIER
- TEMPORARY DITCH CHECK
- TEMPORARY FENCE FOR TREE PROTECTION

PLOT DATE = 10/14/2007
PLOT NAME = #161E
PLOT SCALE = #SCALE
USER NAME = project

REVISIONS	
NAME	DATE

ILLINOIS DEPARTMENT OF TRANSPORTATION
EROSION CONTROL AND ENVIRONMENTAL PROTECTION PROPOSED CONDITIONS
IL170 BRIDGE REPLACEMENT AT SENECA
SCALE: 1" = 50'
DATE: OCTOBER, 2007
DRAWN BY: CJO
CHECKED BY: JCL