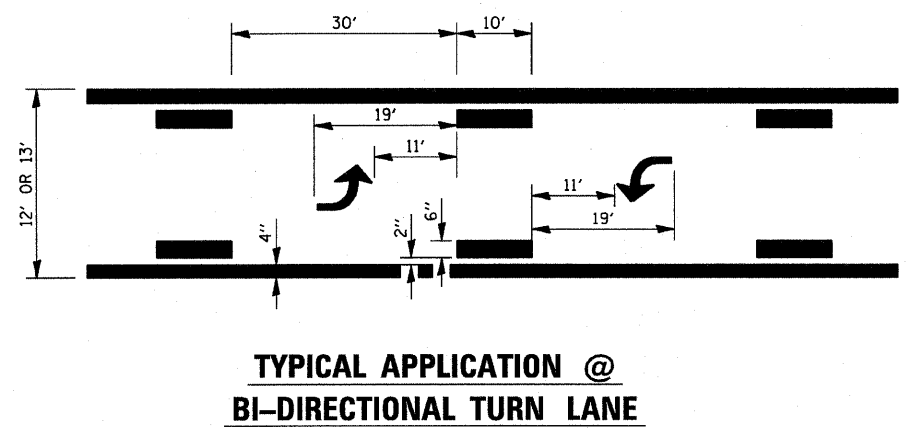
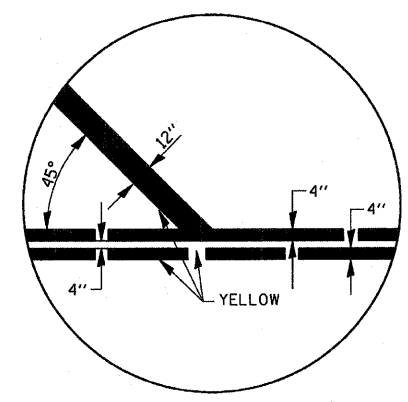


F.A.P. RTE.	SECTION	COUNTY	TOTAL SHEETS	SHEET NO.
786	(109) BR	LASALLE	351	297
STA.		TO STA.		
FED. ROAD DIST. NO.		ILLINOIS FED. AID PROJECT		

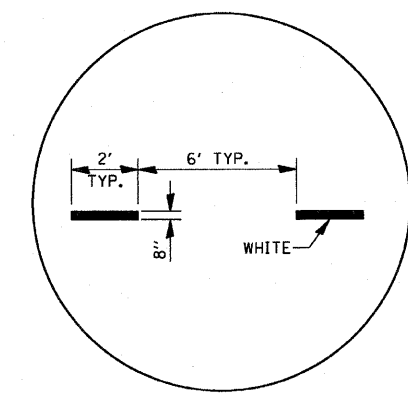


**TYPICAL APPLICATION @
BI-DIRECTIONAL TURN LANE**

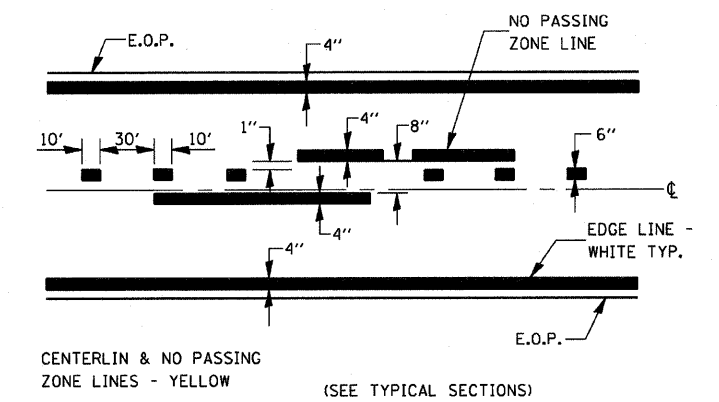
780-2



780-4

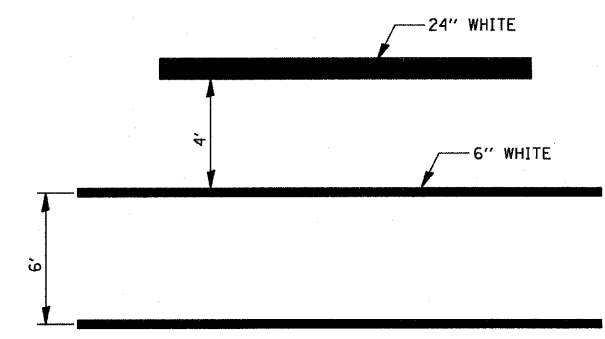


780-5



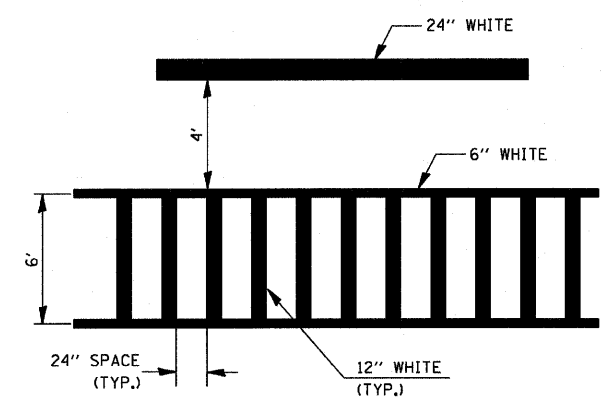
PAVEMENT MARKING
CENTERLINE & NO PASSING ZONE LINES - YELLOW
(SEE TYPICAL SECTIONS)

780-8



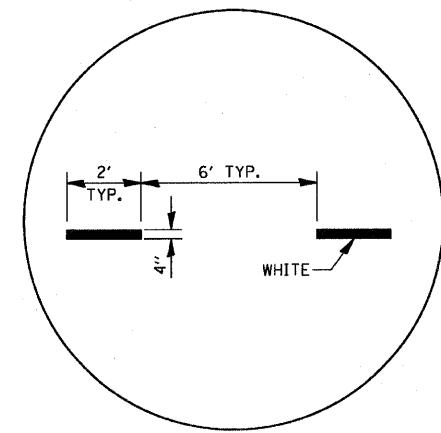
**TYPICAL SPACING DETAIL FOR
CROSSWALKS AND STOP BARS**

**780-3
OPTION 1**

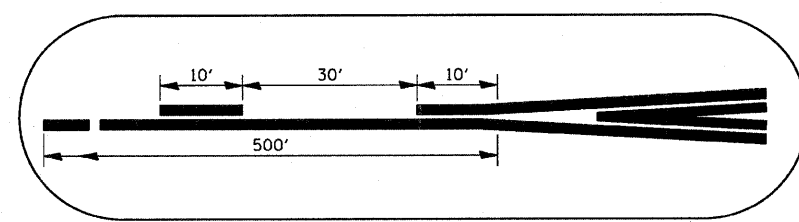


**TYPICAL SPACING DETAIL FOR
CROSSWALKS AND STOP BARS**

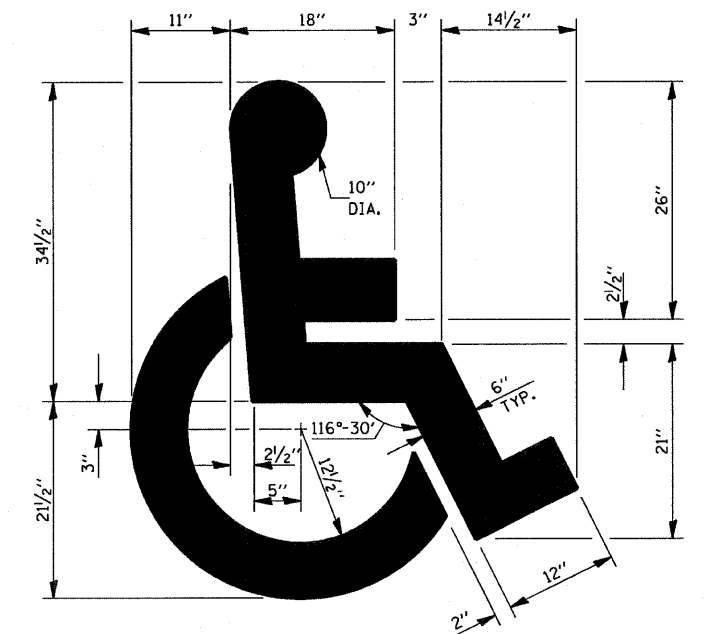
**780-3
OPTION 2**



780-6



780-7



**TYPICAL DETAIL FOR
PAINTING HANDICAP MARKINGS**

780-9

DATE = 10/1/2007
FILE NAME = 780-9
PLOT SCALE = ESCALE
USER NAME = project

REVISIONS	
NAME	DATE

ILLINOIS DEPARTMENT OF TRANSPORTATION
DISTRICT 3 STANDARDS
SCALE: 1" = 20'
DATE: OCTOBER, 2007
DRAWN BY: CJO
CHECKED BY: JCL