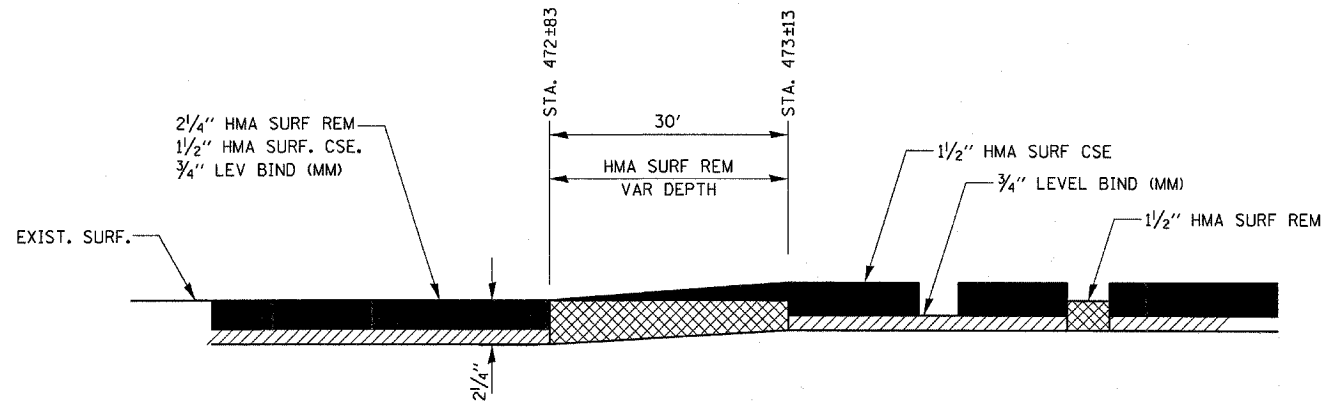
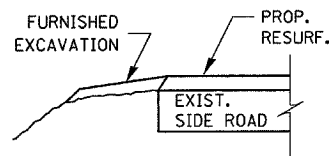


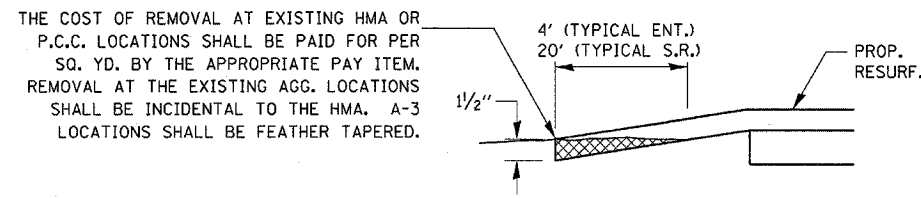
**SECTION A-A**  
**DETAILS AT ENTRANCES & SIDE ROADS**



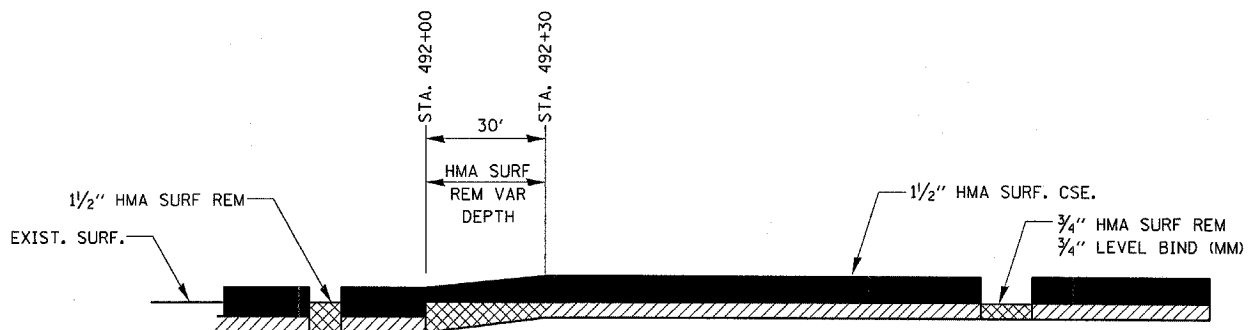
**MILLING AND RESURFACING TAPER**



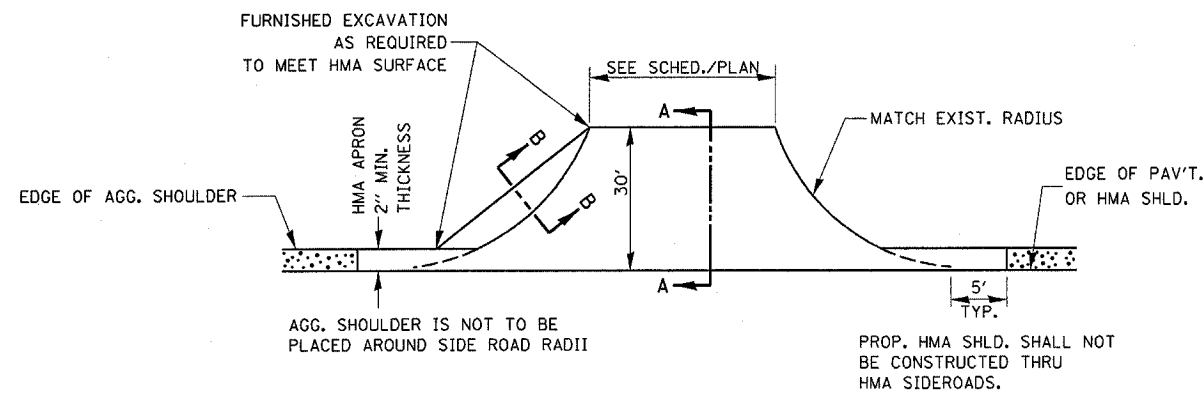
**SECTION B-B**



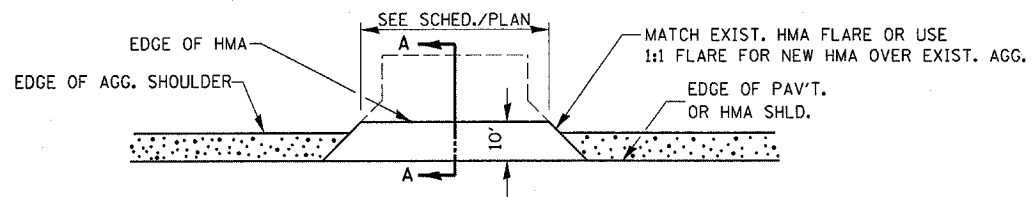
**DETAIL A**



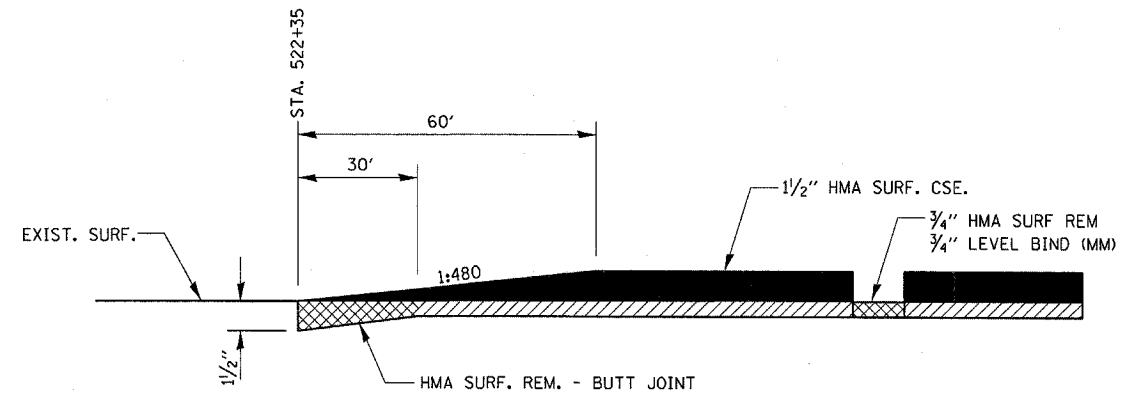
**MILLING AND RESURFACING TAPER**



**PLAN AT SIDE ROADS**



**PLAN AT PRIVATE & COMMERCIAL ENTRANCES**  
 (DO NOT RESURFACE FIELD ENTRANCES)



**HMA SURF REM - BUTT JOINT**  
**END OF IMPROVEMENT**

FILE NAME =  
 c:\projects\ed85506\details.dgn

USER NAME = duncanbd	DESIGNED -	REVISED -
	DRAWN -	REVISED -
PLOT SCALE = 50.0000' / IN.	CHECKED -	REVISED -
PLOT DATE = Oct 18, 2007 - 03:16:40 PM	DATE -	REVISED -

**STATE OF ILLINOIS**  
**DEPARTMENT OF TRANSPORTATION**

**DETAILS**

SCALE: SHEET NO. OF SHEETS STA. TO STA.

*DEKALB & KENDALL				
F.A.P. RTE.	SECTION	COUNTY	TOTAL SHEETS	SHEET NO.
591	(15R/RS-5)		25	21
CONTRACT NO. 66682				
FED. ROAD DIST. NO. ILLINOIS FED. AID PROJECT				