

- STANDARDS**
- 000001-05 STANDARD SYMBOLS, ABBREVIATIONS AND PATTERNS
 - 701101-01 OFF-ROAD OPERATIONS MULTILANE, 4.5 m (15') TO 600 mm (24") FROM PAVEMENT EDGE
 - 701106-01 OFF-ROAD OPERATIONS, MULTILANE, MORE THAN 4.5 m (15') AWAY
 - 701400-02 APPROACH TO LANE CLOSURE, FREEWAY/EXPRESSWAY
 - 701401-04 LANE CLOSURE, FREEWAY/EXPRESSWAY
 - 701411-04 LANE CLOSURE, MULTILANE, AT ENTRANCE OR EXIT RAMP FOR SPEEDS P 45 MPH
 - 701901 TRAFFIC CONTROL DEVICES

INDEX OF SHEETS

- 1 COVERSHEET
- 2 GENERAL NOTES, SUMMARY OF QUANTITIES & TYPICAL
- 3-6 SCHEDULES

STATE OF ILLINOIS
DEPARTMENT OF TRANSPORTATION
DIVISION OF HIGHWAYS
PROPOSED
HIGHWAY PLANS

FAI ROUTE I-80
SECTION D3 INTERSTATE SAFETY 2008-1
PROJECT: ACHSIP-080-1(142)035
BUREAU COUNTY

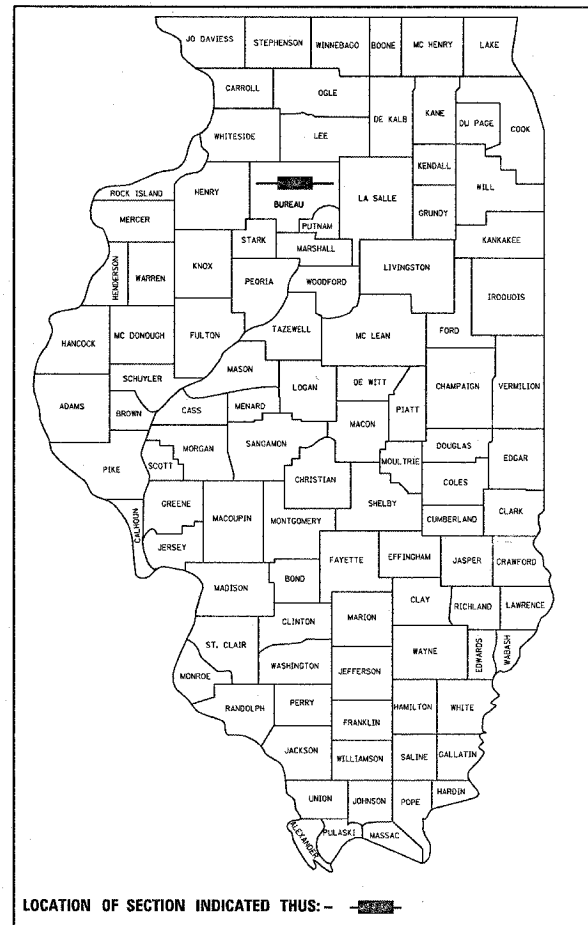
C - 93 - 019 - 08

PROJECT DESCRIPTION

HENRY COUNTY LINE TO LASALLE COUNTY LINE
TREE REMOVAL THROUGHOUT BUREAU COUNTY

F.A.I. RTE.	SECTION	COUNTY	TOTAL SHEETS	SHEET NO.
80	*	BUREAU	6	1
FED. ROAD DIST. NO.		ILLINOIS	CONTRACT NO. 66739	

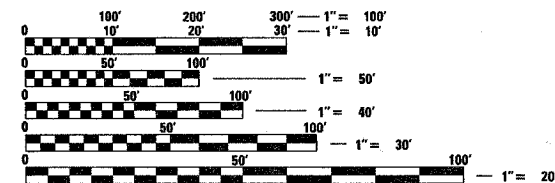
* D3 INTERSTATE SAFETY 2008-1
D-93-011-08



FUNCTION CLASSIFICATION

2005 ADT = 22,950
 P.V. = 59.2% S.U. = 4.4% M.U. = 36.4%

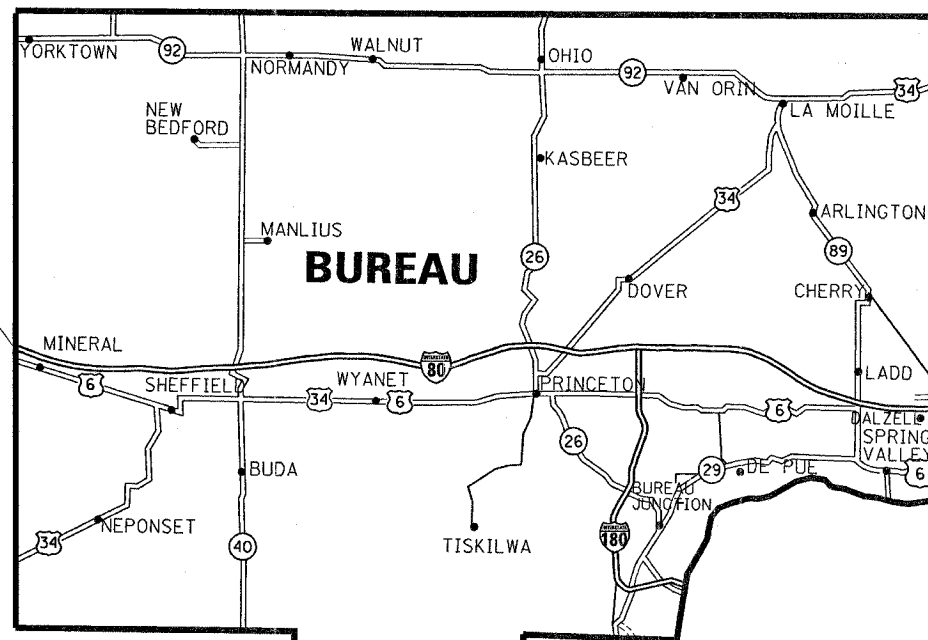
MICROFILMED _____
 REEL NUMBER _____
 AWARDED _____
 RESIDENT ENGINEER _____
 AS BUILT CHANGES WERE MADE
 ON THE FOLLOWING SHEETS _____



FULL SIZE PLANS HAVE BEEN PREPARED USING STANDARD
 ENGINEERING SCALES. REDUCED SIZED PLANS WILL NOT
 CONFORM TO STANDARD SCALES. IN MAKING MEASUREMENTS
 ON REDUCED PLANS, THE ABOVE SCALES MAY BE USED.

J.U.L.I.E.
 JOINT UTILITY LOCATION INFORMATION FOR EXCAVATION
 1-800-892-0123
 OR 811

PROJECT ENGINEER JOE KANNEL
PROJECT MANAGER PATRICK BRABOY
 DISTRICT 3 NO. (815) 434-6131
CONTRACT NO. 66739



**BEGIN PROJECT @
HENRY COUNTY LINE**

**END PROJECT @
LASALLE COUNTY LINE**

LOCATION MAP
NOT TO SCALE

NET LENGTH = 37.04 MI

STATE OF ILLINOIS
 DEPARTMENT OF TRANSPORTATION
 DIVISION OF HIGHWAYS

SUBMITTED _____ 20____
George F. [Signature]
 DEPUTY DIRECTOR OF HIGHWAYS, REGION ENGINEER
 December 7, 20 07
Eric E. [Signature]
 INTERIM ENGINEER OF DESIGN AND ENVIRONMENT
 December 7, 20 07
Christine M. [Signature]
 DIRECTOR OF HIGHWAYS, CHIEF ENGINEER

PLOT DATE = Oct 24, 2007 - 02:10:51 PM
 FILE NAME = c:\projects\ed01108\detail.s.dgn
 PLOT SCALE = 50.00000 ' / IN.
 USER NAME = braboypp

PRINTED BY THE AUTHORITY
OF THE STATE OF ILLINOIS