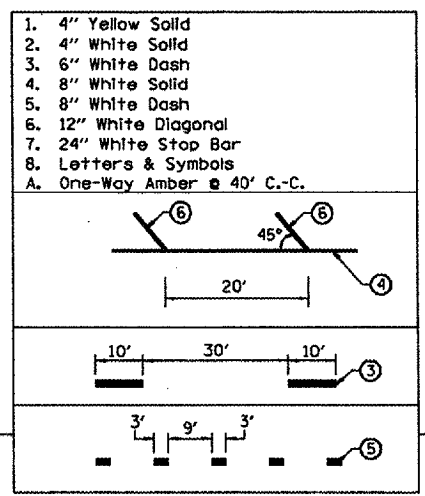
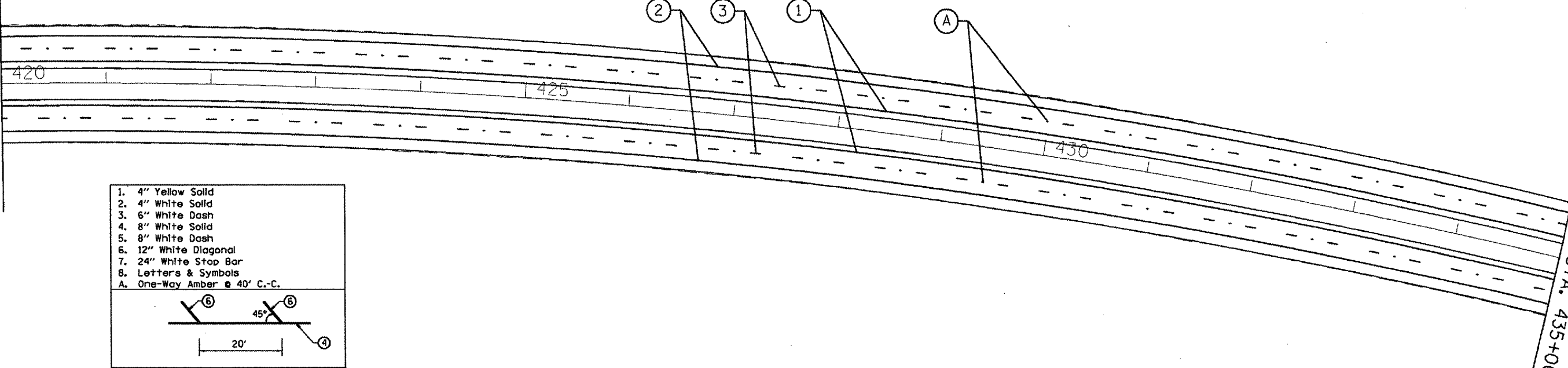


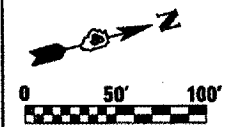
F.A.P. RTE.	SECTION	COUNTY	TOTAL SHEETS	SHEET NO.
313	18RS, (18HBI)	KNOX	70	21
STA.		TO STA.		
FED. ROAD DIST. NO.		ILLINOIS	FED. AID PROJECT	

MATCHLINE STA. 420+00

MATCHLINE STA. 435+00

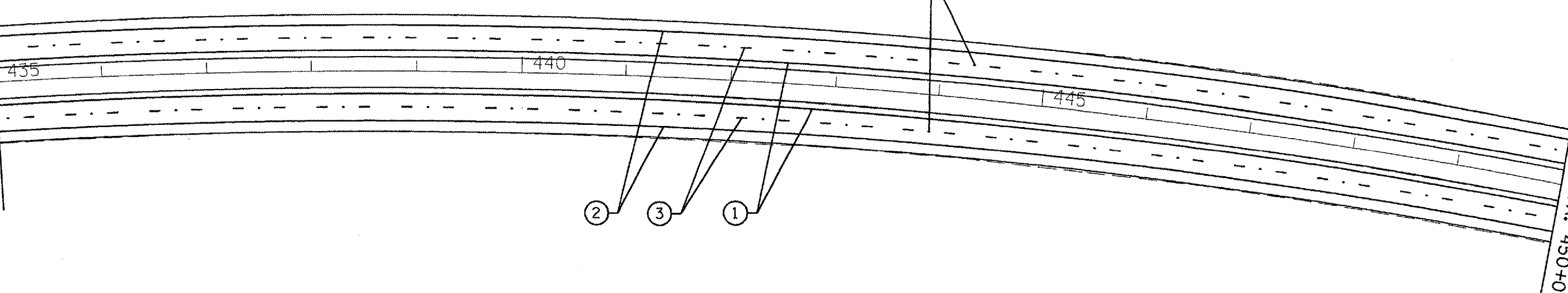


Note: See Highway Standard 780001 & 781001 for additional information.



MATCHLINE STA. 435+00

MATCHLINE STA. 450+00



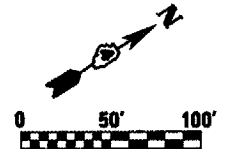
REVISIONS	
NAME	DATE

ILLINOIS DEPARTMENT OF TRANSPORTATION

Pavement Markings

SCALE: VERT. HORIZ. DATE

DRAWN BY CHECKED BY



PLOT DATE = 10/18/2007
 PLOT SCALE = 1/8" = 100'
 USER NAME = hndh10000