

PROJECT ENGINEER: JIM MILLER
PHONE: 309-671-3451

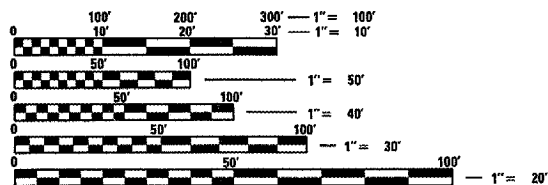
DESIGNER: CLARK JONES
PHONE: 309-671-3452

INDEX OF SHEETS:

- 1. COVER SHEET
- 2. COMMITMENTS & GENERAL NOTES
- 3. SUMMARY OF QUANTITIES
- 4. TYPICAL SECTIONS
- 5. SCHEDULE OF QUANTITIES
- 6. GENERAL PLAN & ELEVATION
- 7. TRAFFIC CONTROL STAGING
- 8&9. EXISTING & REMOVAL SHEETS
- 10-12. PROPOSED PLAN SHEETS
- 13&14. CROSS SECTIONS
- 15. GABION DETAIL
- 16. DEWATERING SYSTEM DETAILS
- 16A.-16D. REMOVE AND REERECT STEEL PLATE BEAM GUARDRAIL

STANDARDS:

- 701001-01 701206-01
- 701006-02 701901
- 701201-02



FULL SIZE PLANS HAVE BEEN PREPARED USING STANDARD ENGINEERING SCALES. REDUCED SIZED PLANS WILL NOT CONFORM TO STANDARD SCALES. IN MAKING MEASUREMENTS ON REDUCED PLANS, THE ABOVE SCALES MAY BE USED.

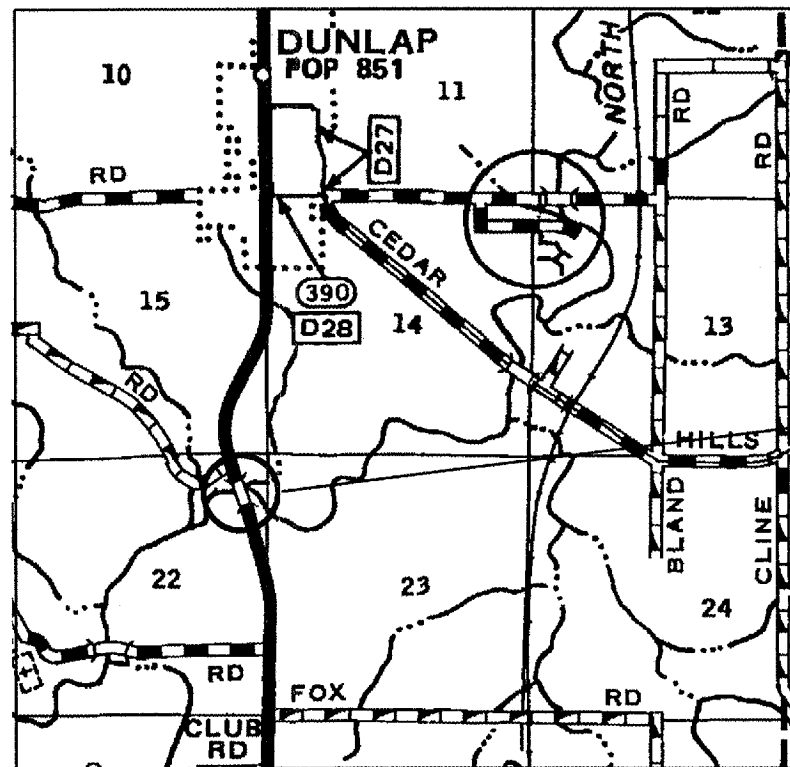
J.U.L.I.E.
JOINT UTILITY LOCATION INFORMATION FOR EXCAVATION
1-800-892-0123

CONTRACT NO. 68515 . CAT. NO. 032781-00D

STATE OF ILLINOIS
DEPARTMENT OF TRANSPORTATION
DIVISION OF HIGHWAYS

**PROPOSED
HIGHWAY PLANS**

FAS ROUTE 1380 (IL. 91)
D4 SCOUR MITIGATION 2008
PEORIA COUNTY
C-94-129-05



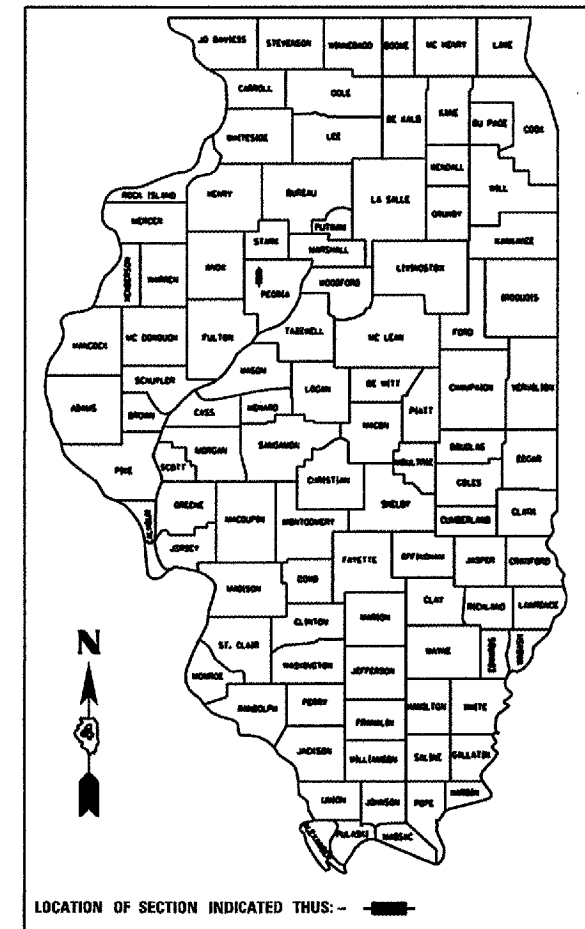
SCOUR MITIGATION AT STRUCTURE CARRYING
IL 91 OVER KICKAPOO CREEK (SN 072-0155),
1.5 MILES SOUTH OF DUNLAP.

F.A.S. RTE.	SECTION	COUNTY	TOTAL SHEETS	SHEET NO.
1380		PEORIA	16	1

D4 SCOUR MITIGATION 2007

+4
20

D-94-104-05



LOCATION OF SECTION INDICATED THUS: -

STATE OF ILLINOIS
DEPARTMENT OF TRANSPORTATION
DIVISION OF HIGHWAYS

SUBMITTED Nov 2, 2007

[Signature]
REGIONAL ENGINEER

Dec 7, 2007
[Signature]
ENGINEER OF DESIGN AND ENVIRONMENT

Dec 7, 2007
[Signature]
DIRECTOR, DIVISION OF HIGHWAYS

PRINTED BY THE AUTHORITY
OF THE STATE OF ILLINOIS