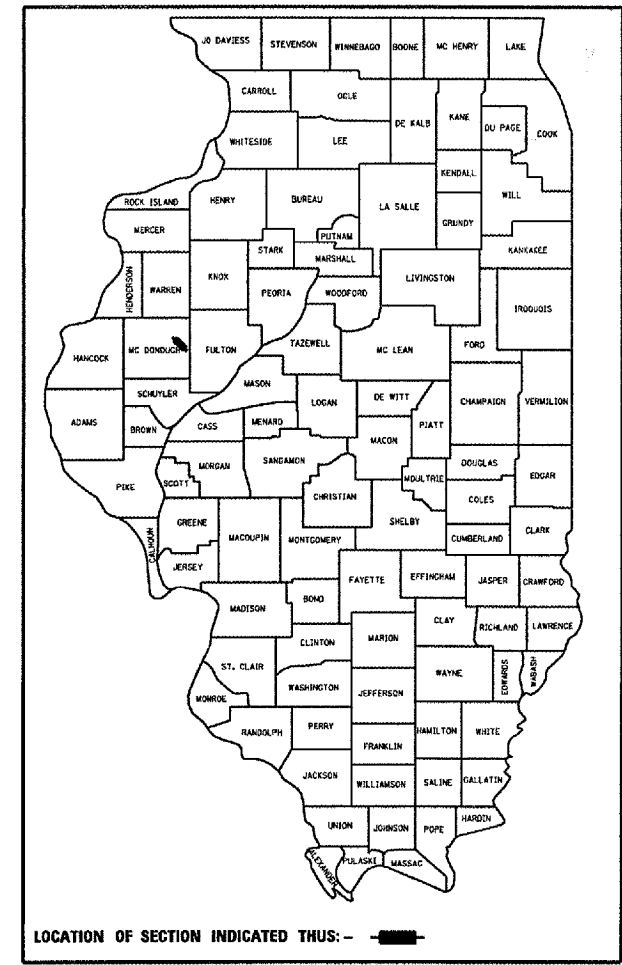


F.A.P. RTE.	SECTION	COUNTY	TOTAL SHEETS	SHEET NO.
687	(122VB)I-1	McDONOUGH	20	1

+2
22

D-94-076-07



PROJECT CONSISTS OF EMERGENCY BEAM REPLACEMENT & BRACING (PPC DECK BEAMS) ON STRUCTURE CARRYING IL. 95 OVER BNSF RR (SN.055-0017) 1/2 MILE EAST OF IL. 41.

STATE OF ILLINOIS
DEPARTMENT OF TRANSPORTATION
DIVISION OF HIGHWAYS

SUBMITTED 007 29 07

[Signature]
DEPUTY DIRECTOR OF HIGHWAYS, REGION ENGINEER

December 7, 2007
[Signature]
ENGINEER OF DESIGN AND ENVIRONMENT

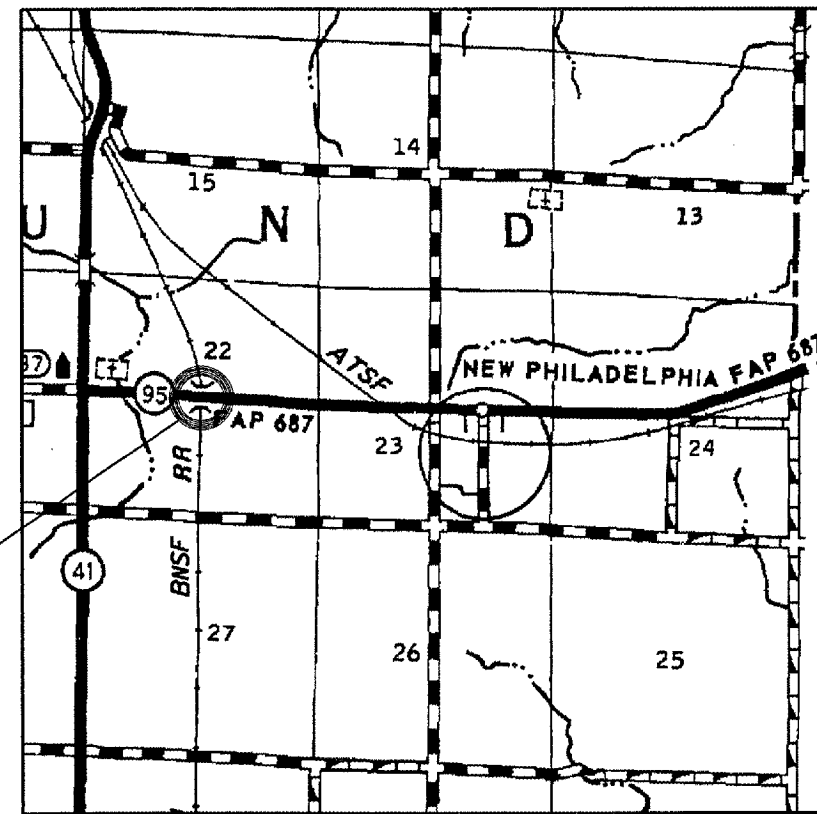
December 7, 2007
[Signature]
DIRECTOR OF HIGHWAYS, CHIEF ENGINEER

PRINTED BY THE AUTHORITY OF THE STATE OF ILLINOIS

STATE OF ILLINOIS
DEPARTMENT OF TRANSPORTATION
DIVISION OF HIGHWAYS

**PROPOSED
HIGHWAY PLANS**

FAP 687 (IL 95)
SECTION (122VB)I-1
McDONOUGH COUNTY
C-94-128-07



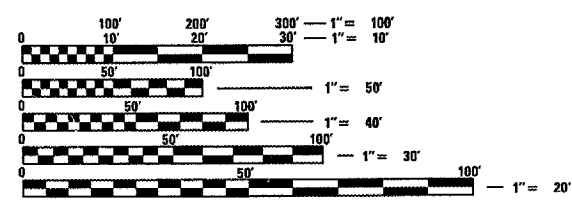
LOCATION MAP

INDEX OF SHEETS:

1. COVER SHEET
2. GENERAL NOTES
- 3-5. SUMMARY OF QUANTITIES
6. EXISTING TYPICAL SECTIONS
- 7-8. SCHEDULE OF QUANTITIES
9. GENERAL LAYOUT
- 10-12. TRAFFIC CONTROL PLAN
13. WIDTH RESTRICTION SIGNING
14. PAVEMENT MARKING REMOVAL
15. SHOULDER REMOVAL/REPLACEMENT
15A-15B. GUARDRAIL EROSION CONTROL TREATMENTS
16. CROSS-SECTIONS
- 17-20. PLAN & ELEVATION, REPAIR DETAILS

STANDARDS:

701001-01	701321-09	704001-04
701006-02	701326-02	780001-01
701201-02	701901	



FULL SIZE PLANS HAVE BEEN PREPARED USING STANDARD ENGINEERING SCALES. REDUCED SIZED PLANS WILL NOT CONFORM TO STANDARD SCALES. IN MAKING MEASUREMENTS ON REDUCED PLANS, THE ABOVE SCALES MAY BE USED.

J.U.L.I.E.
JOINT UTILITY LOCATION INFORMATION FOR EXCAVATION
1-800-892-0123

DESIGNER: CLARK JONES
PHONE: (309)671-3452

PROJECT ENGINEER: JIM MILLER
PHONE: (309)671-3451