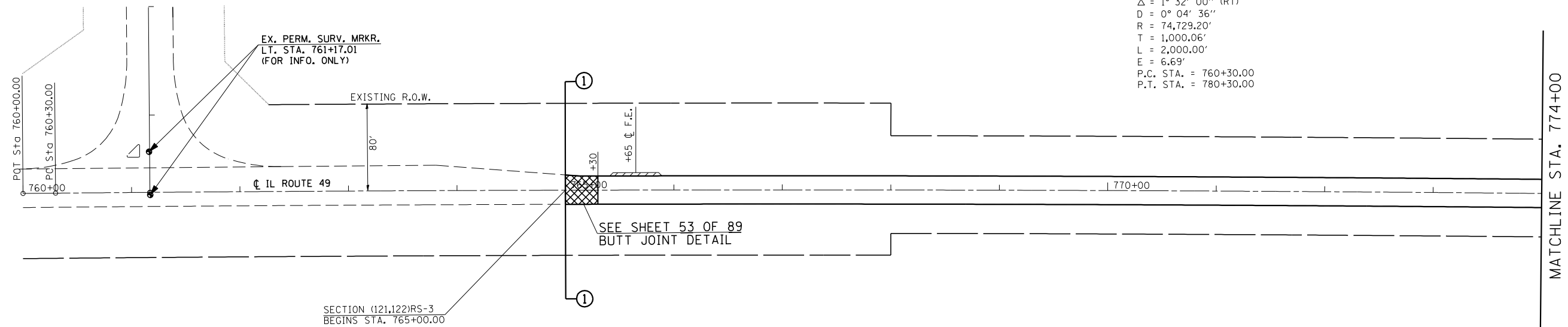


| F.A.P. RTE. | SECTION | COUNTY | TOTAL SHEETS | SHEET NO. |
|---------------------|---------------|------------------|--------------|-----------|
| 840 | (121,122)RS-3 | VERMILION | 89 | 19 |
| STA. 760+00 | | TO STA. 788+00 | | |
| FED. ROAD DIST. NO. | ILLINOIS | FED. AID PROJECT | | |

SEC. 35, T 22 N, R 14 W



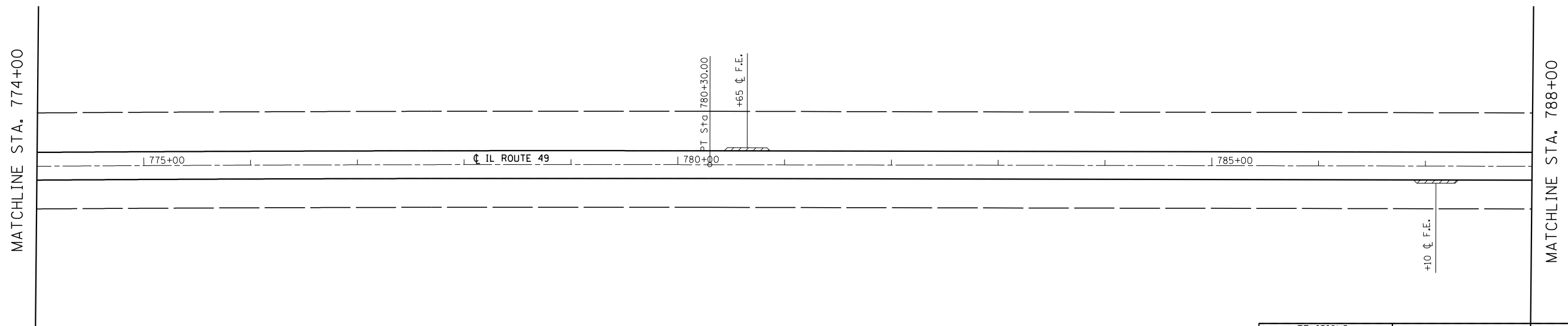
EXIST. CURVE CUR1
 PI STA. = 770+30.06
 $\Delta = 1^\circ 32' 00''$ (RT)
 $D = 0^\circ 04' 36''$
 $R = 74,729.20'$
 $T = 1,000.06'$
 $L = 2,000.00'$
 $E = 6.69'$
 P.C. STA. = 760+30.00
 P.T. STA. = 780+30.00



- HMA SURFACE REMOVAL - BUTT JOINT
- INCIDENTAL HMA RESURFACING

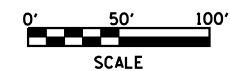
SEC. 36, T 22 N, R 14 W

SEC. 35, T 22 N, R 14 W



- INCIDENTAL HMA RESURFACING

SEC. 36, T 22 N, R 14 W



| REVISIONS | |
|-----------|------|
| NAME | DATE |
| | |
| | |
| | |
| | |
| | |
| | |
| | |
| | |
| | |
| | |

ILLINOIS DEPARTMENT OF TRANSPORTATION

**EXISTING / PROPOSED
 PLAN SHEETS
 STA. 760+00 - 788+00**

SCALE: VERT.
 HORIZ.
 DATE

DRAWN BY
 CHECKED BY

PLOT DATE = 11/15/2007
 FILE NAME = c:\projects\4595800 (v8)\rev.plansheets.dgn
 PLOT SCALE = 1/8"=1'-0" / IN.
 USER NAME = collierb