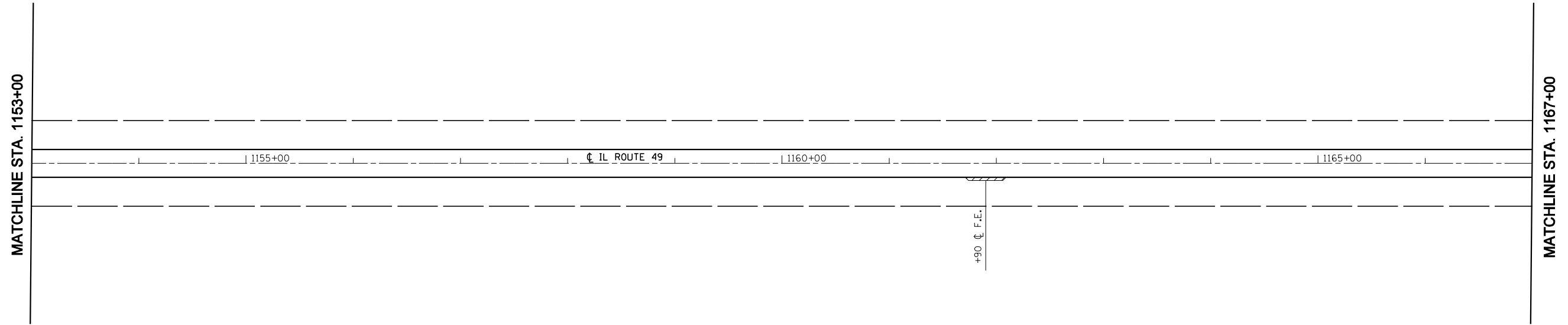


F.A.P. RTE.	SECTION	COUNTY	TOTAL SHEETS	SHEET NO.
840	(121,122)RS-3	VERMILION	89	33
STA. 1153+00		TO STA. 1181+00		
FED. ROAD DIST. NO.	ILLINOIS	FED. AID PROJECT		

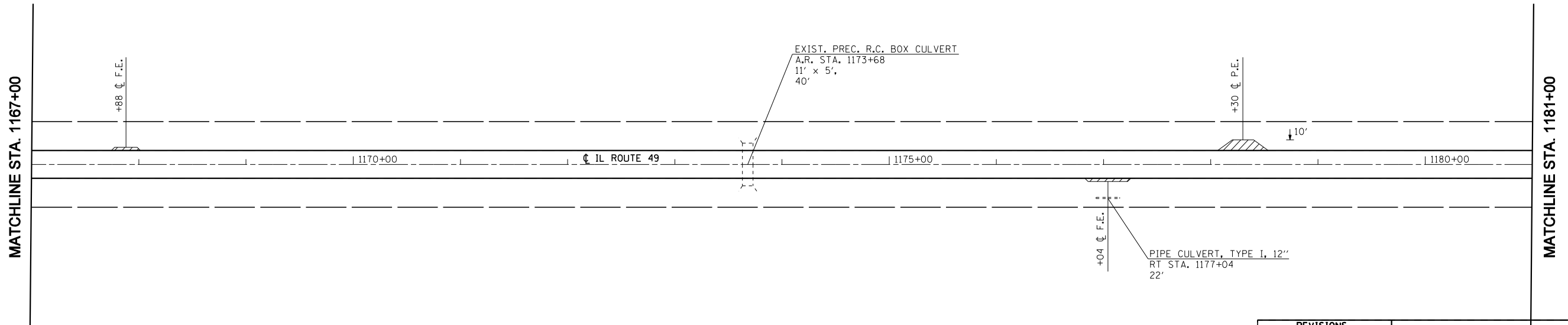
SEC. 26, T 23 N, R 14 W



INCIDENTAL HMA RESURFACING

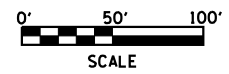
SEC. 25, T 23 N, R 14 W

SEC. 26, T 23 N, R 14 W



INCIDENTAL HMA RESURFACING

SEC. 25, T 23 N, R 14 W



REVISIONS	
NAME	DATE

ILLINOIS DEPARTMENT OF TRANSPORTATION

**EXISTING / PROPOSED  
PLAN SHEETS  
STA. 1153+00 - 1181+00**

SCALE: VERT.  
HORIZ.  
DATE

DRAWN BY  
CHECKED BY

PLOT DATE = 11/15/2007  
FILE NAME = c:\projects\4595800\1\8\view.plmshs.dgn  
PLOT SCALE = 1/8" = 100' / IN.  
USER NAME = collierb