
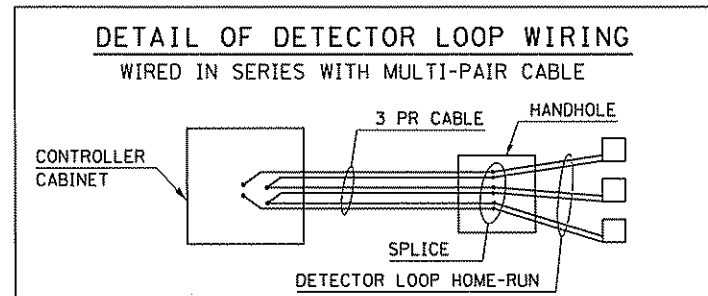
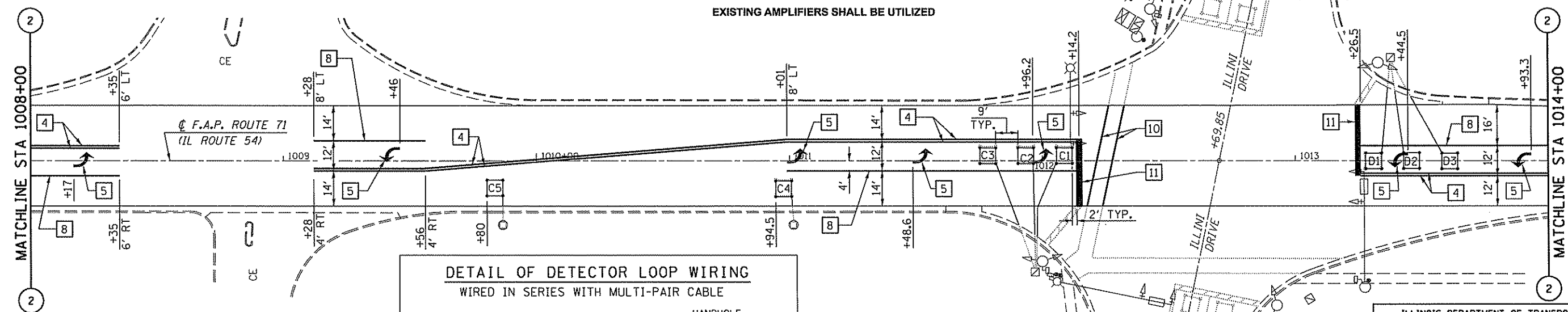


LEGEND	
1	4" SKIP-DASH (YELLOW)
2	4" SOLID (YELLOW)
4	4" DOUBLE YELLOW (NARROW)
5	LETTERS AND SYMBOLS
8	4" SOLID (WHITE)

LOOP INDUCTANCE DATA				
IL. 10/54 & ILLINI DR.				
Loop	Length	Width	Number of Turns	Delay (sec.)
C1-3	6	6	4	-
C4	6	6	4	-
C5	6	6	5	-
D1-3	6	6	4	-
D4	6	6	4	-
D5	6	6	6	-

THE FOLLOWING LOOPS SHALL BE WIRED TO COMMON AMPLIFIERS: (C1-3), (C4), (C5), (D1-3), (D4), (D5)  
EXISTING AMPLIFIERS SHALL BE UTILIZED



ILLINOIS DEPARTMENT OF TRANSPORTATION  
**PLAN, PAVEMENT MARKING & SIGNAL LOOP DETAILS**  
 F.A.P. ROUTE 721 (IL 54)  
 SECTION 113RS-3  
 DEWITT COUNTY  
 SCALE: 1" = 20'  
 DATE: 06/05/07  
 DRAWN BY: JRP  
 CHECKED BY:

PLOT DATE = 10/20/2007  
 FILE NAME = c:\pwork\113rs3\113rs3\_11.dwg  
 PLOT SCALE = 1/4" = 1' / IN.  
 USER NAME = collinbr