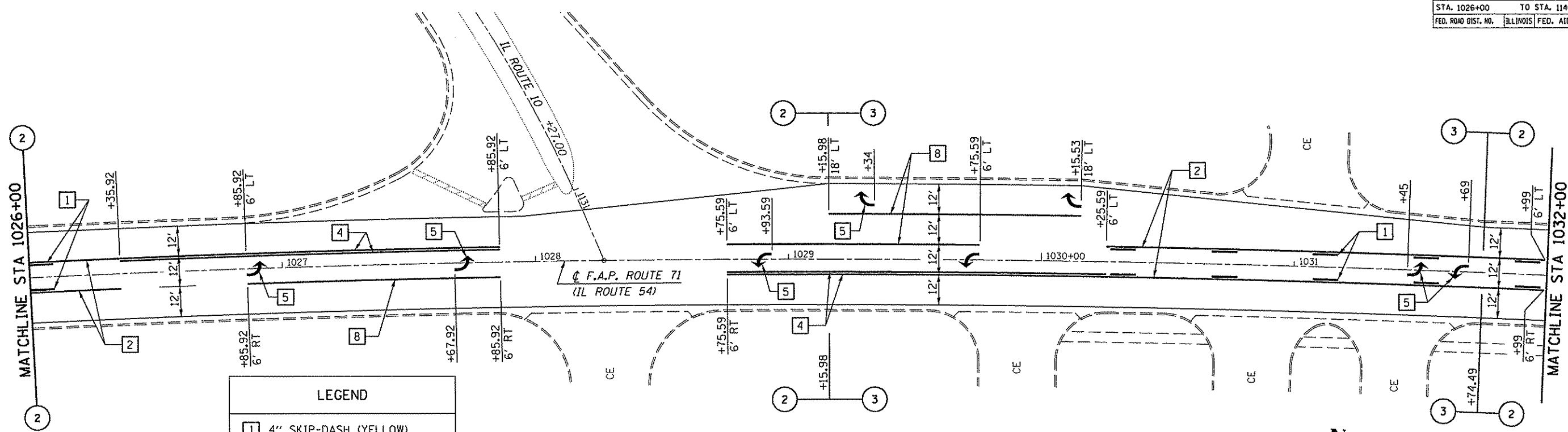
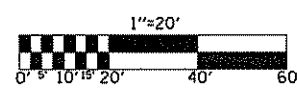
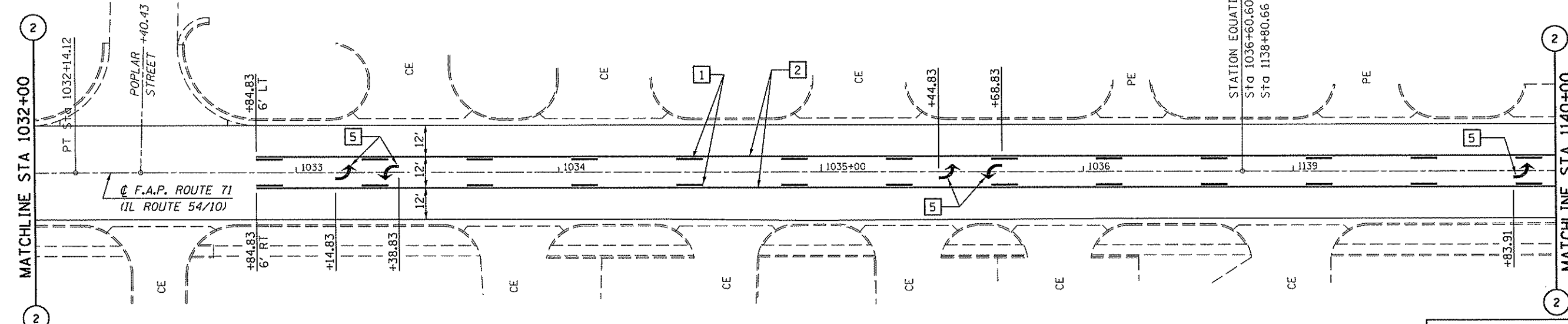


F.A.P. RTE.	SECTION	COUNTY	TOTAL SHEETS	SHEET NO.
721	113RS-3	DEWITT	34	19
STA. 1026+00		TO STA. 1140+00		
FED. ROAD DIST. NO.		ILLINOIS FED. AID PROJECT		



LEGEND	
1	4" SKIP-DASH (YELLOW)
2	4" SOLID (YELLOW)
4	4" DOUBLE YELLOW (NARROW)
5	LETTERS AND SYMBOLS
8	4" SOLID (WHITE)



ILLINOIS DEPARTMENT OF TRANSPORTATION  
**PLAN, PAVEMENT MARKING  
 & SIGNAL LOOP DETAILS**  
 F.A.P. ROUTE 721 (IL 54)  
 SECTION 113RS-3  
 DEWITT COUNTY

SCALE: 1" = 20'  
 DATE: 06/05/07

DRAWN BY: JRP  
 CHECKED BY:

PLOT DATE = 10/19/2007  
 FILE NAME = c:\pavement\113rs3\113rs3.dwg  
 USER NAME = jrp