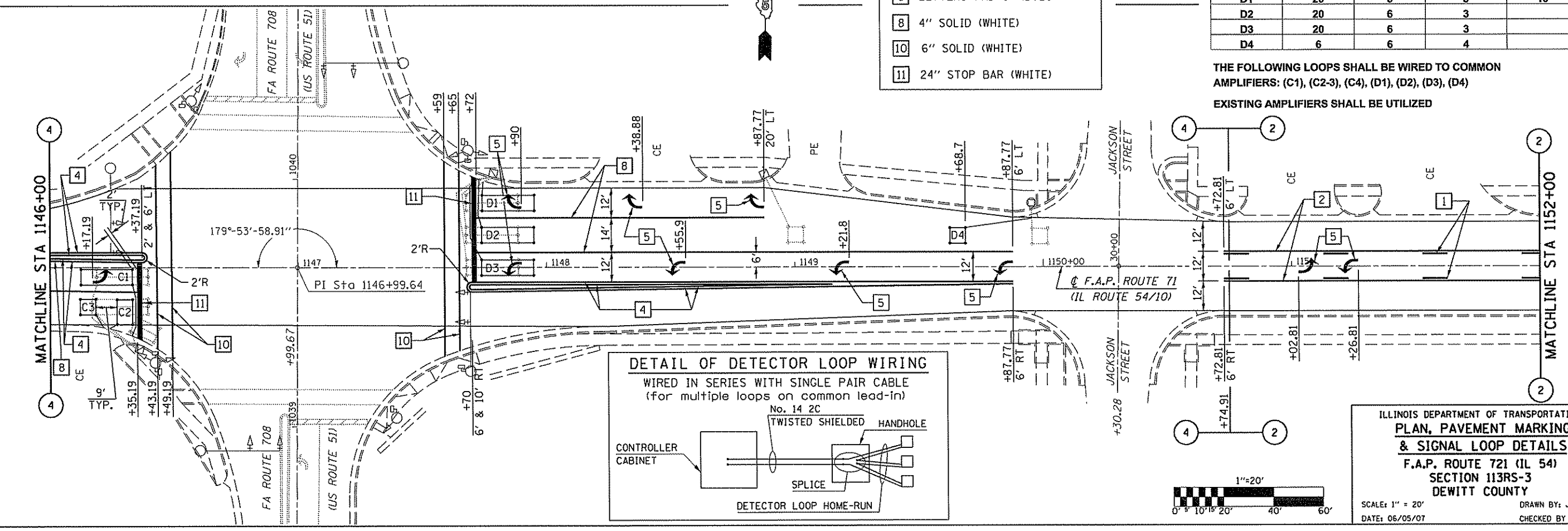
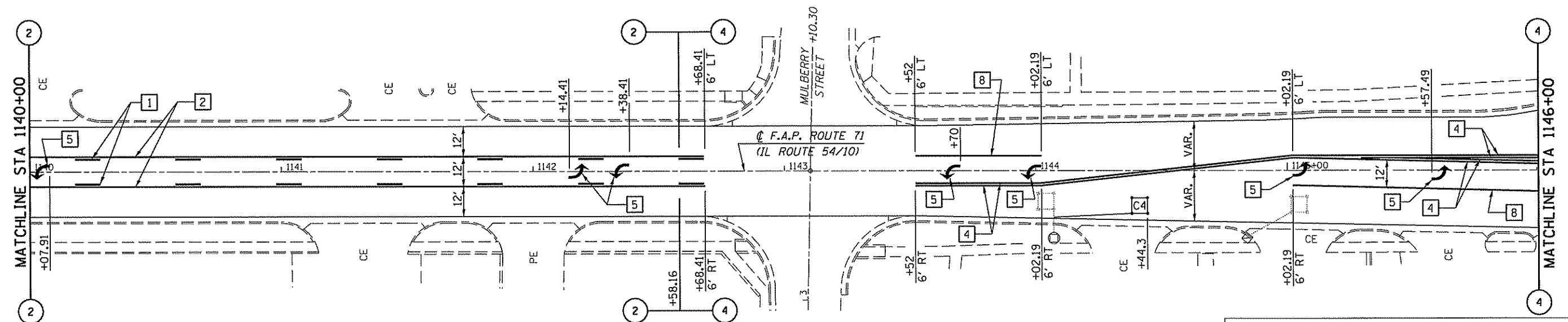


CONTRACT NO. T0266				
F.A.P. RTE.	SECTION	COUNTY	TOTAL SHEETS	SHEET NO.
721	113RS-3	DEWITT	34	20
STA. 1140+00		TO STA. 1152+00		
FED. ROAD DIST. NO.	ILLINOIS	FED. AID PROJECT		



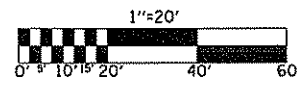
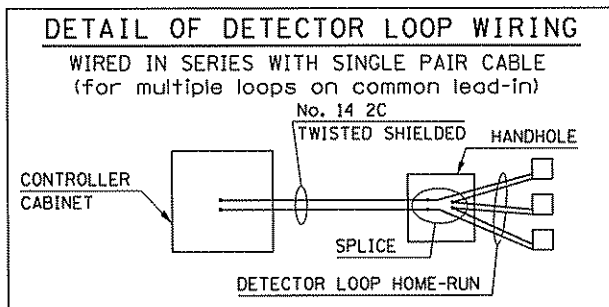
LEGEND

- 1 4" SKIP-DASH (YELLOW)
- 2 4" SOLID (YELLOW)
- 4 4" DOUBLE YELLOW (NARROW)
- 5 LETTERS AND SYMBOLS
- 8 4" SOLID (WHITE)
- 10 6" SOLID (WHITE)
- 11 24" STOP BAR (WHITE)

LOOP INDUCTANCE DATA
IL 10/54 & U.S. 51 (GRANT ST.)

Loop	Length	Width	Number of Turns	Delay (sec.)
C1	20	6	3	
C2	6	10	3	10
C3	6	6	3	10
C4	6	6	4	
D1	20	6	3	10
D2	20	6	3	
D3	20	6	3	
D4	6	6	4	

THE FOLLOWING LOOPS SHALL BE WIRED TO COMMON AMPLIFIERS: (C1), (C2-3), (C4), (D1), (D2), (D3), (D4)
EXISTING AMPLIFIERS SHALL BE UTILIZED



ILLINOIS DEPARTMENT OF TRANSPORTATION
PLAN, PAVEMENT MARKING & SIGNAL LOOP DETAILS
F.A.P. ROUTE 721 (IL 54)
SECTION 113RS-3
DEWITT COUNTY

SCALE: 1" = 20'
DATE: 06/05/07
DRAWN BY: JRP
CHECKED BY:

PLOT DATE = 10/14/2007
FILE NAME = c:\pav\proj\1146\1146266plan.dgn
USER NAME = collinba