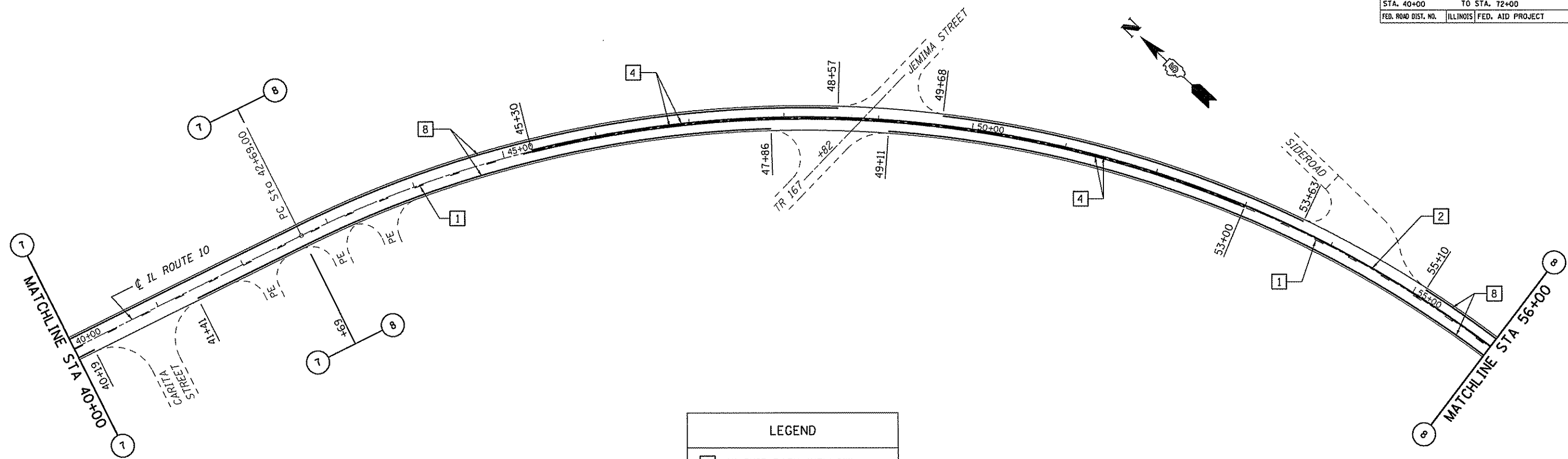
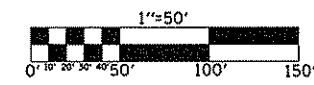
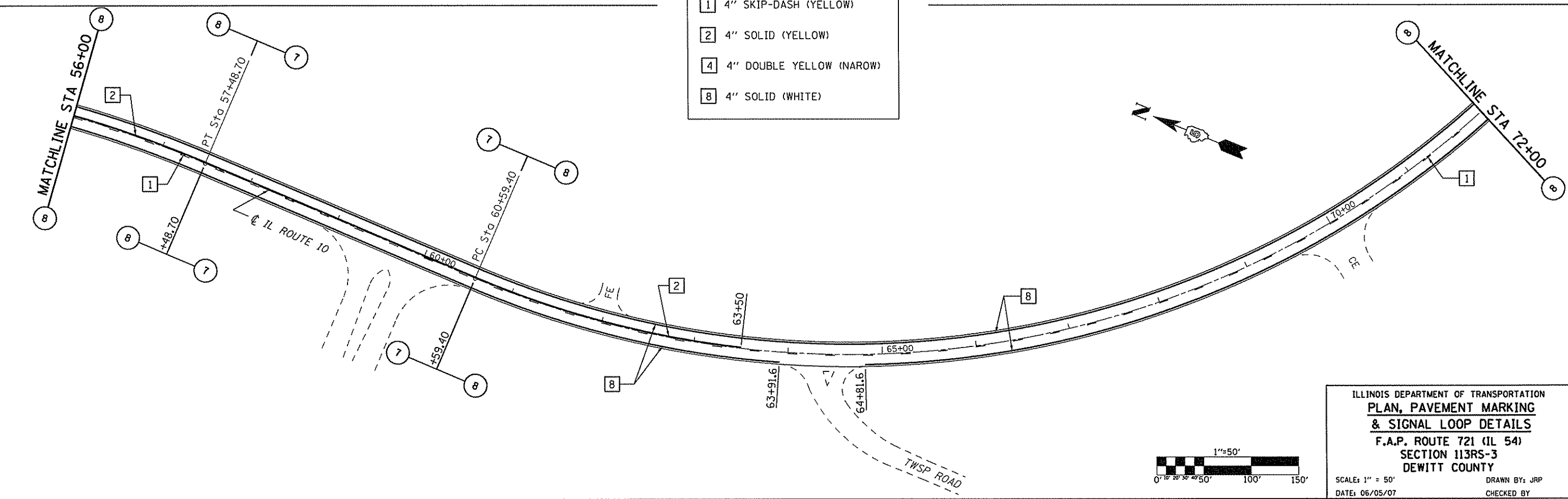


CONTRACT NO. 70266				
F.A.P. RTE.	SECTION	COUNTY	TOTAL SHEETS	SHEET NO.
721	113RS-3	DEWITT	34	25
STA. 40+00		TO STA. 72+00		
FED. ROAD DIST. NO.	ILLINOIS	FED. AID PROJECT		



LEGEND	
[1]	4" SKIP-DASH (YELLOW)
[2]	4" SOLID (YELLOW)
[4]	4" DOUBLE YELLOW (NARROW)
[8]	4" SOLID (WHITE)



ILLINOIS DEPARTMENT OF TRANSPORTATION  
**PLAN, PAVEMENT MARKING  
 & SIGNAL LOOP DETAILS**  
 F.A.P. ROUTE 721 (IL 54)  
 SECTION 113RS-3  
 DEWITT COUNTY

SCALE: 1" = 50'  
 DATE: 06/05/07

DRAWN BY: JRP  
 CHECKED BY:

PLOT DATE = 10/12/2007  
 PLOT SCALE = 1/8" = 100' / IN.  
 USER NAME = collinrbw