

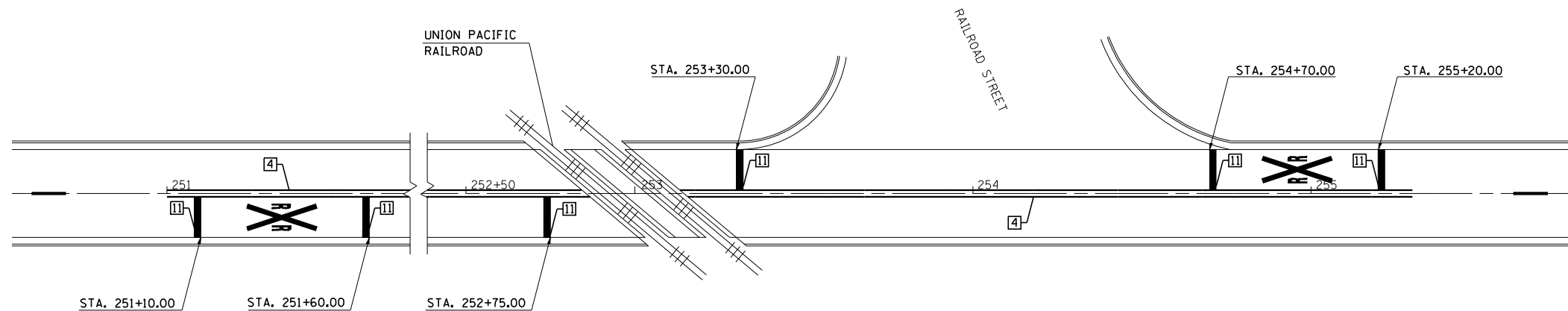
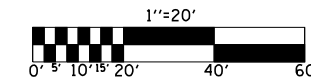
F.A.P. RTE.	SECTION	COUNTY	TOTAL SHEETS	SHEET NO.
808		DOUGLAS	42	38

STA. TO STA.  
FED. ROAD DIST. NO. ILLINOIS FED. AID PROJECT

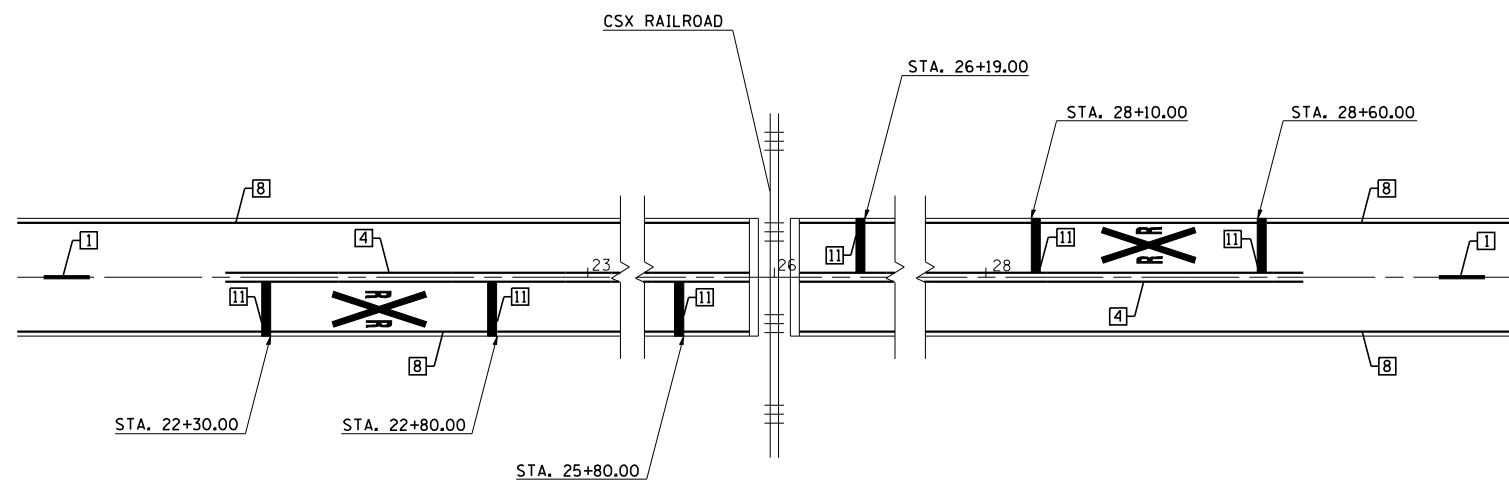
(12,Y-15D)IORS-2

# DETAIL OF PAVEMENT MARKINGS

SHEET 2 OF 2



PAVEMENT MARKINGS AT  
RAILROAD - HIGHWAY GRADE CROSSING  
STATION 253+02.67



PAVEMENT MARKINGS AT  
RAILROAD - HIGHWAY GRADE CROSSING  
STATION 25+99.38

TYPICAL PAVEMENT MARKING LEGEND	
1	4" (100) SKIP-DASH (YELLOW)
2	4" (100) SOLID (YELLOW)
3	12" (300) DIAGONAL (YELLOW)
4	4" (100) DOUBLE YELLOW (NARROW)
5	RESERVED
6	RESERVED
7	4" (100) SKIP-DASH (WHITE)
8	4" (100) SOLID (WHITE)
9	12" (300) DIAGONAL (WHITE)
10	6" (150) SOLID (WHITE)
11	24" (600) STOP BAR (WHITE)
12	8" (200) SOLID (WHITE)
13	4" (100) LANE LINE EXTENSIONS (WHITE)
14	4" (100) PARKING WHITE

ILLINOIS DEPARTMENT OF TRANSPORTATION  
DETAIL OF PAVEMENT MARKINGS

F.A.P. 808 (IL ROUTE 130)  
SECTION (12,Y-15D)IORS-2  
DOUGLAS COUNTY  
Sheet 2 of 2

SCALE: 1" = 20'  
DATE: 10/04/07

DRAWN BY: B.B.P.  
CHECKED BY: G.A.E.