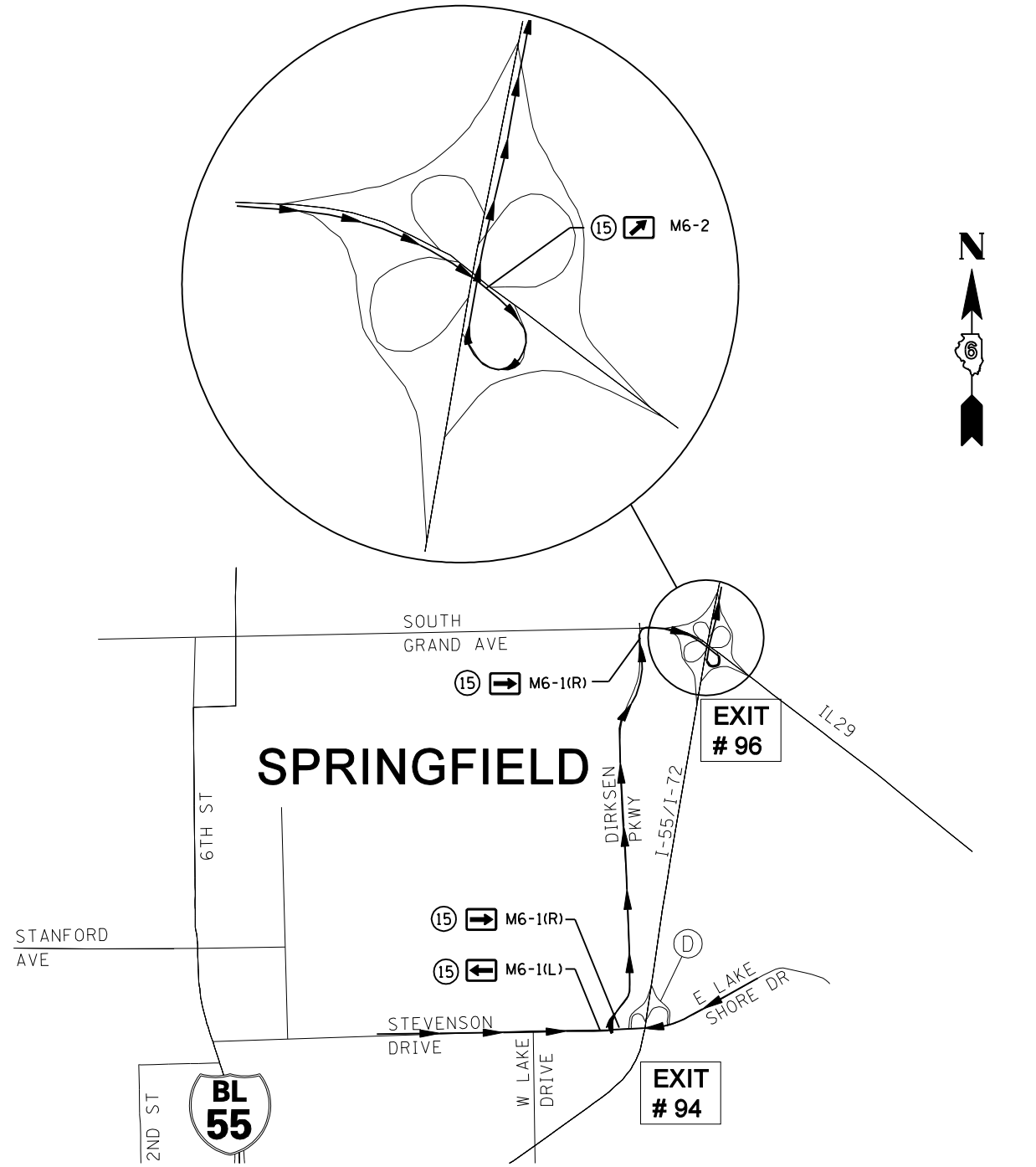


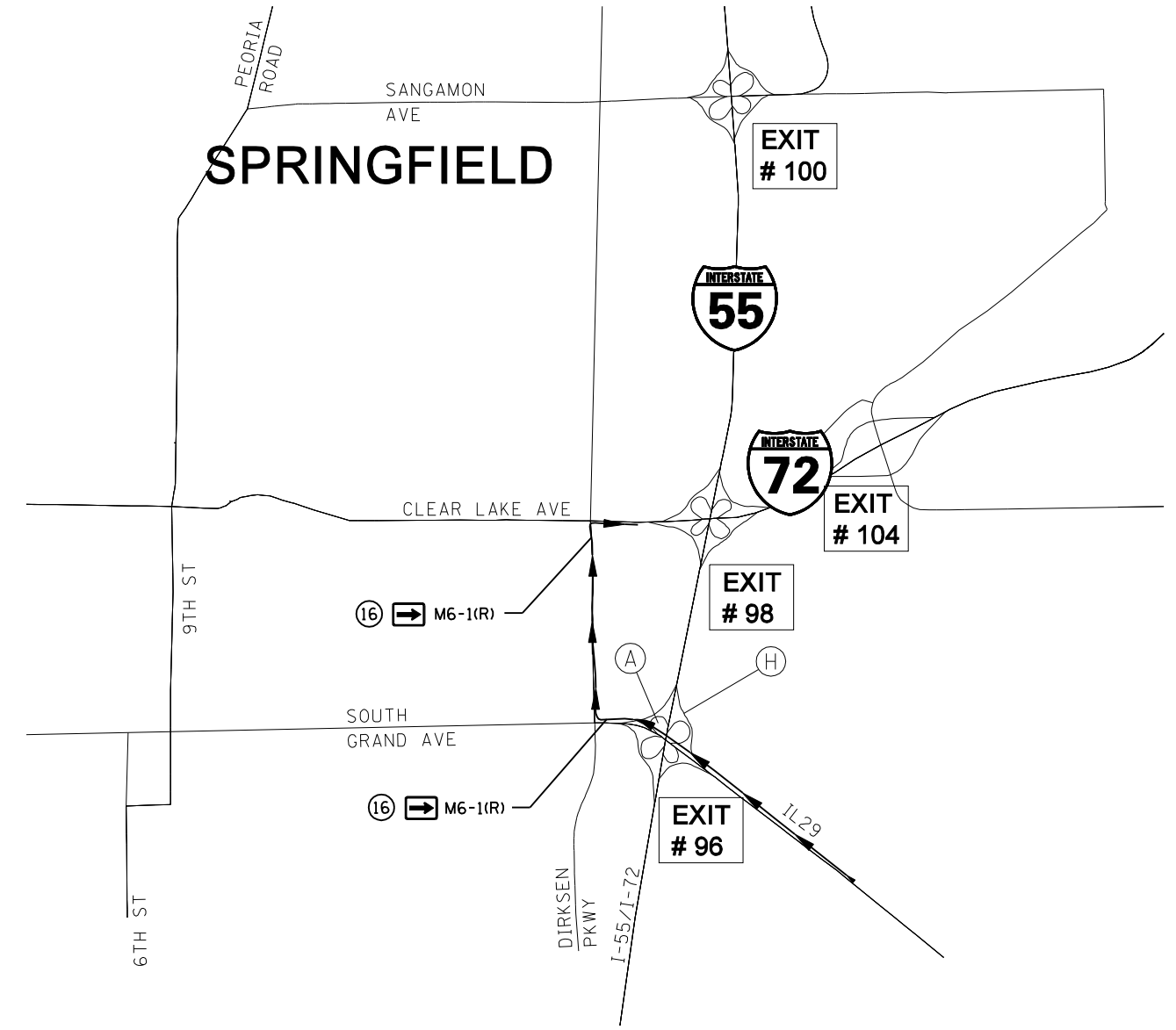

F.A.I. RTE.	SECTION	COUNTY	TOTAL SHEETS	SHEET NO.
*	**	SANGAMON	248	209
STA.		TO STA.		
FED. ROAD DIST. NO.	ILLINOIS	FED. AID PROJECT		
* FA155(I-55), FA172(I-72), FAP666(I-55 BUS)				
** D6 INTERSTATE RS,BR,M CAB 2008				

STEVENSON DR / EAST LAKE SHORE DR TO NB I-55 / EB I-72


NB IL 29 TO NB I-55 /EB I-72 OR SB I-55/WB I-72



USE FOR CLOSING STEVENSON INTERCHANGE RAMP D



USE FOR CLOSING SOUTH GRAND INTERCHANGE RAMPS A,H



REVISIONS	
NAME	DATE

ILLINOIS DEPARTMENT OF TRANSPORTATION  
**DETOUR SIGNING PLAN**  
 FA155(I-55), FA172(I-72), FAP666(I-55 BUS)  
 SECTION D6 INTERSTATE RS,BR,M CAB 2008  
 SANGAMON COUNTY  
 SCALE: \_\_\_\_\_ DRAWN BY \_\_\_\_\_  
 DATE \_\_\_\_\_ CHECKED BY \_\_\_\_\_

PLOT DATE : No-19-2007 08:30:22AM  
 FILE NAME : c:\projects\652882\shl\_message.dgn  
 PLOT SCALE : 63,5294 / IN.  
 USER NAME : laughlin-1