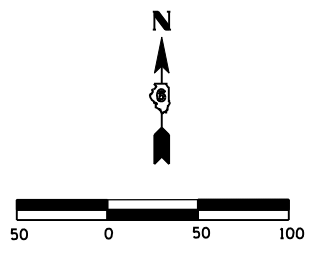


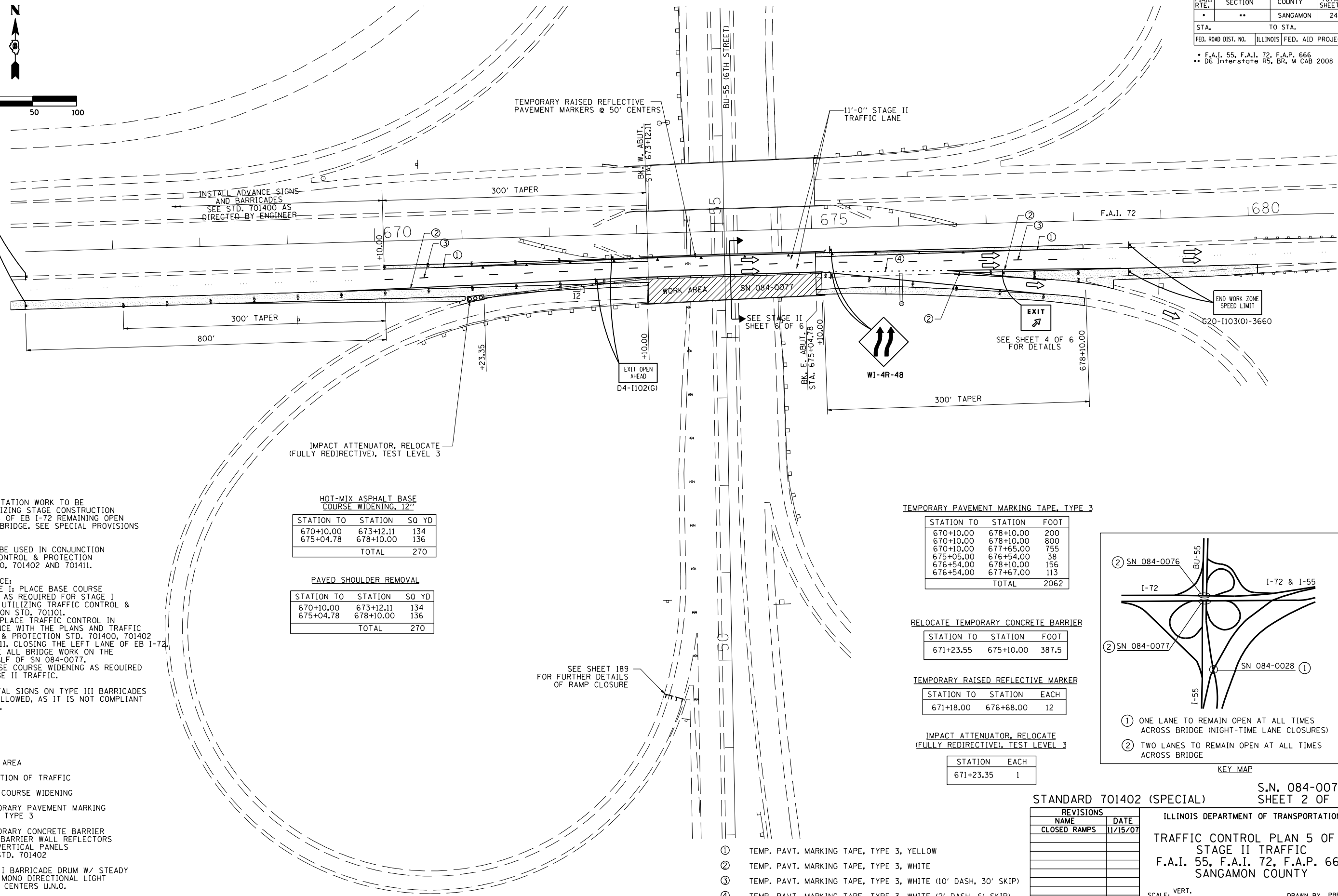
F.A.I. RTE.	SECTION	COUNTY	TOTAL SHEETS	SHEET NO.
*	**	SANGAMON	248	231
STA.		TO STA.		
FED. ROAD DIST. NO.	ILLINOIS	FED. AID PROJECT		

* F.A.I. 55, F.A.I. 72, F.A.P. 666
 ** D6 Interstate R5, BR, M CAB 2008



- NOTES**
- BRIDGE REHABILITATION WORK TO BE COMPLETED UTILIZING STAGE CONSTRUCTION WITH TWO LANES OF EB I-72 REMAINING OPEN TO TRAFFIC ON BRIDGE. SEE SPECIAL PROVISIONS FOR DETAILS.
 - THIS SHEET TO BE USED IN CONJUNCTION WITH TRAFFIC CONTROL & PROTECTION STANDARD 701400, 701402 AND 701411.
 - STAGING SEQUENCE:
 - PRE STAGE I: PLACE BASE COURSE WIDENING AS REQUIRED FOR STAGE I TRAFFIC, UTILIZING TRAFFIC CONTROL & PROTECTION STD. 701101.
 - STAGE I: PLACE TRAFFIC CONTROL IN ACCORDANCE WITH THE PLANS AND TRAFFIC CONTROL & PROTECTION STD. 701400, 701402 AND 701411, CLOSING THE LEFT LANE OF EB I-72. COMPLETE ALL BRIDGE WORK ON THE NORTH HALF OF SN 084-0077.
 - PLACE BASE COURSE WIDENING AS REQUIRED FOR STAGE II TRAFFIC.
 - THE USE OF METAL SIGNS ON TYPE III BARRICADES SHALL NOT BE ALLOWED, AS IT IS NOT COMPLIANT WITH NCHRP 350.

- LEGEND**
- WORK AREA
 - DIRECTION OF TRAFFIC
 - BASE COURSE WIDENING
 - TEMPORARY PAVEMENT MARKING TAPE, TYPE 3
 - TEMPORARY CONCRETE BARRIER WITH BARRIER WALL REFLECTORS AND VERTICAL PANELS PER STD. 701402
 - TYPE I BARRICADE DRUM W/ STEADY BURN MONO DIRECTIONAL LIGHT @ 50' CENTERS U.N.O.



HOT-MIX ASPHALT BASE COURSE WIDENING, 12"

STATION TO	STATION	SQ YD
670+10.00	673+12.11	134
675+04.78	678+10.00	136
TOTAL		270

PAVED SHOULDER REMOVAL

STATION TO	STATION	SQ YD
670+10.00	673+12.11	134
675+04.78	678+10.00	136
TOTAL		270

TEMPORARY PAVEMENT MARKING TAPE, TYPE 3

STATION TO	STATION	FOOT
670+10.00	678+10.00	200
670+10.00	678+10.00	800
670+10.00	677+65.00	755
675+05.00	676+54.00	38
676+54.00	678+10.00	156
676+54.00	677+67.00	113
TOTAL		2062

RELOCATE TEMPORARY CONCRETE BARRIER

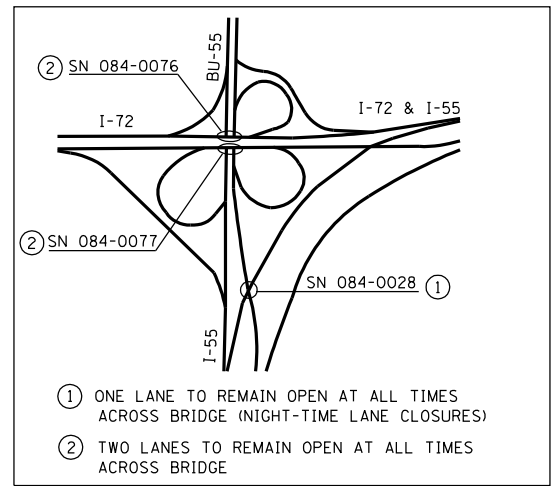
STATION TO	STATION	FOOT
671+23.55	675+10.00	387.5

TEMPORARY RAISED REFLECTIVE MARKER

STATION TO	STATION	EACH
671+18.00	676+68.00	12

IMPACT ATTENUATOR, RELOCATE (FULLY REDIRECTIVE), TEST LEVEL 3

STATION	EACH
671+23.35	1



- ① TEMP. PAVT. MARKING TAPE, TYPE 3, YELLOW
- ② TEMP. PAVT. MARKING TAPE, TYPE 3, WHITE
- ③ TEMP. PAVT. MARKING TAPE, TYPE 3, WHITE (10' DASH, 30' SKIP)
- ④ TEMP. PAVT. MARKING TAPE, TYPE 3, WHITE (2' DASH, 6' SKIP)

STANDARD 701402 (SPECIAL)

REVISIONS	
NAME	DATE
CLOSED RAMPS	11/15/07

S.N. 084-0077
 SHEET 2 OF 3

ILLINOIS DEPARTMENT OF TRANSPORTATION

TRAFFIC CONTROL PLAN 5 OF 6
 STAGE II TRAFFIC
 F.A.I. 55, F.A.I. 72, F.A.P. 666
 SANGAMON COUNTY

SCALE: VERT. 1"=20'
 HORIZ. 1"=40'
 DATE 10/07

DRAWN BY PBB
 CHECKED BY RJC