

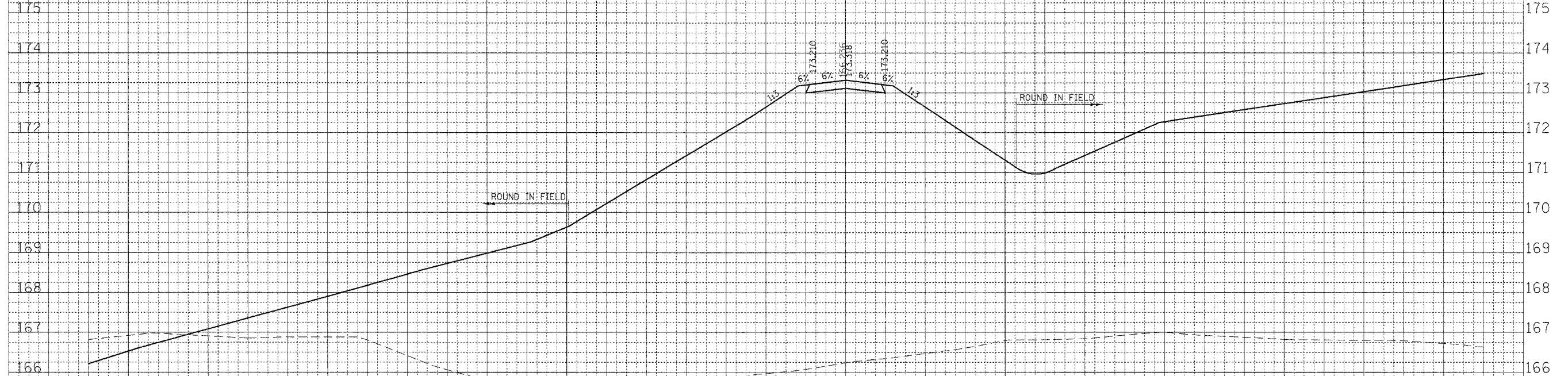
40 30 20 10 0 10 20

CONTRACT NO. 76626

F.A.P. RTE.	SECTION	COUNTY	TOTAL SHEETS	SHEET NO.
310	60-15HB	MADISON	185	178
STA. 29+977.565 TO STA. 29+987.500				
FED. ROAD DIST. NO. ILLINOIS FED. AID PROJECT				

DATE	BY

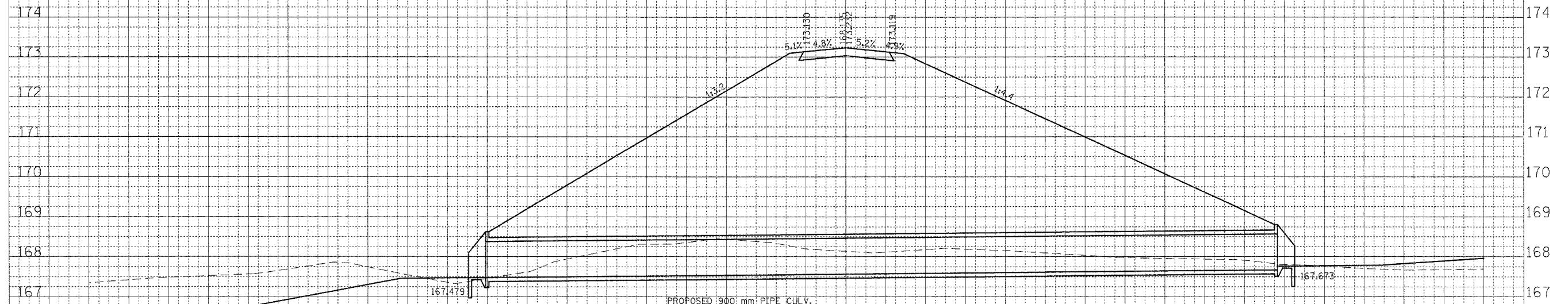
FINISHED SURVEY
 SURVEYED SURVEY
 NOTE BOOK TEMPLATE
 AREAS CHECKED
 NO.



29+987.500

DATE	BY

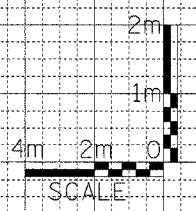
ORIGINAL SURVEY
 SURVEYED SURVEY
 NOTE BOOK TEMPLATE
 AREAS CHECKED
 NO.



PROPOSED 900 mm PIPE CULV.
 CL. D. TY 3 WITH END SECTIONS
 STA. 29+961.00, 15.32 m RT; (PRIVATE DRIVE) SKEW = 15°; U.S. RL = 167.673
 STA. 29+984.00, 16.22 m LT; (PRIVATE DRIVE) SKEW = 55°; D.S. RL = 167.479
 SLOPE = 1:0.49%

29+977.565

SKEW = 32° 59' AHEAD - LEFT



40 30 20 10 0 10 20 30

PRIVATE DRIVE

STA. 29+977.565 TO STA. 29+987.500