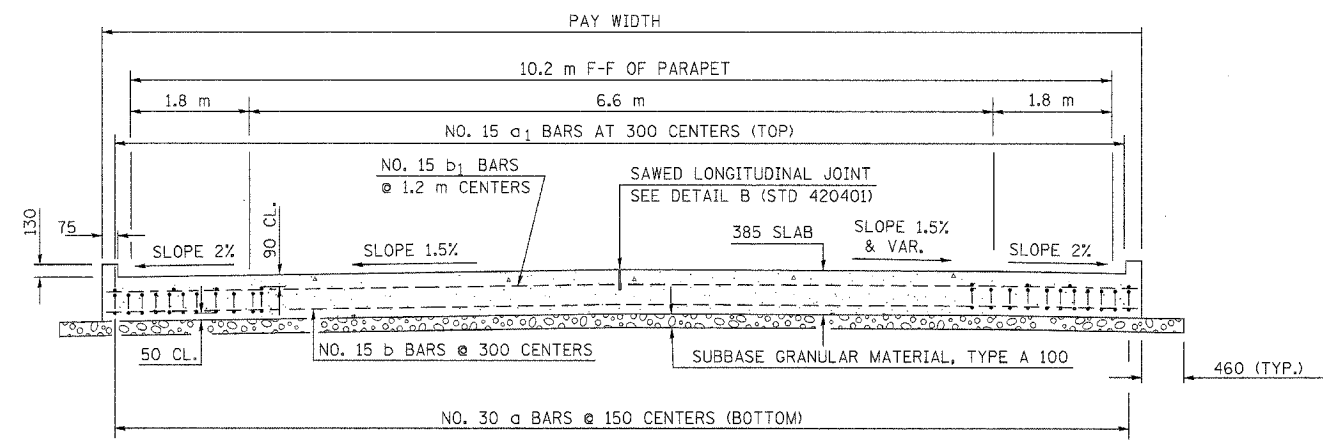


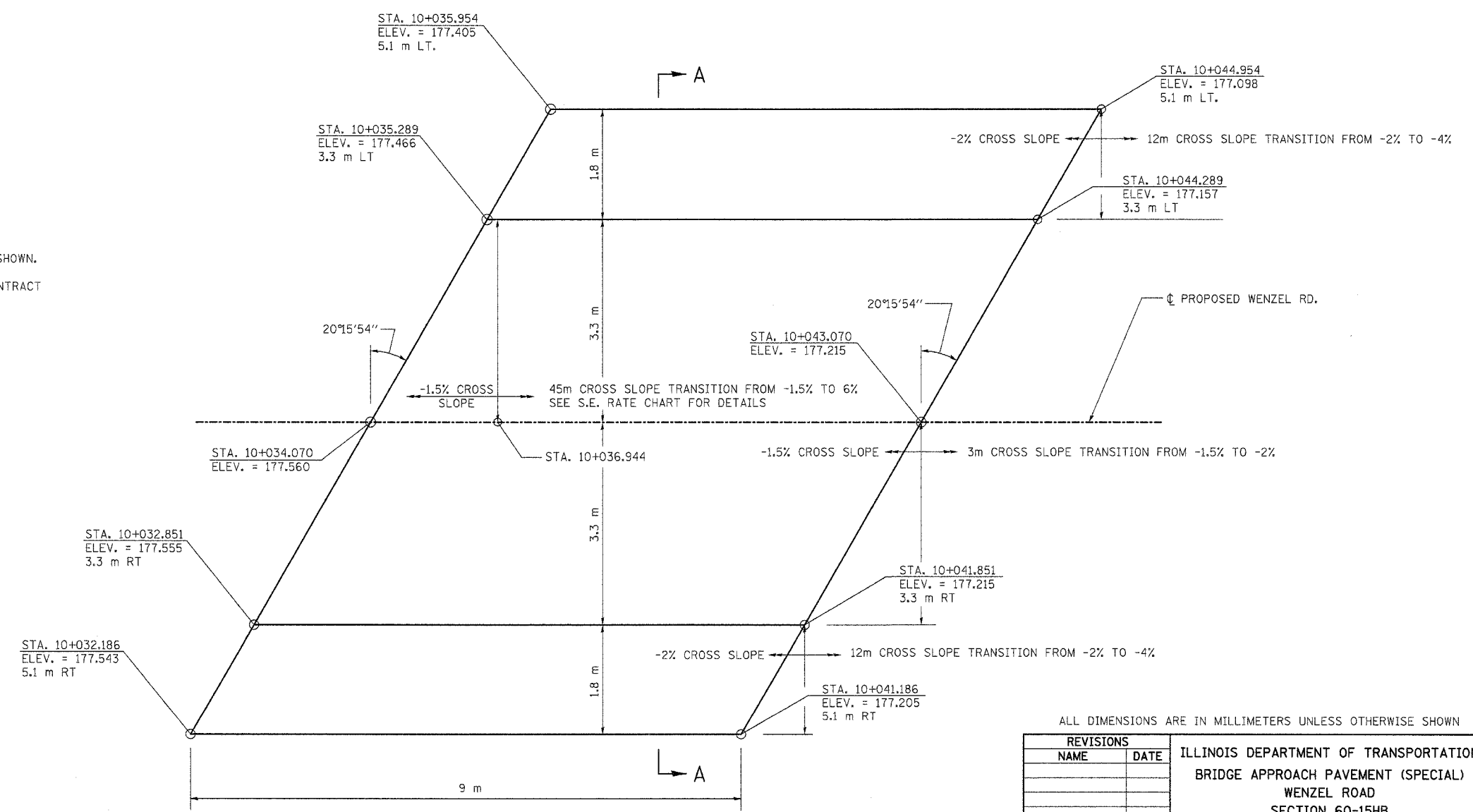
F.A.P. RTE.	SECTION	COUNTY	TOTAL SHEETS	SHEET NO.
310	60-15HB	MADISON	185	101
STA.	TO STA.			
FED. ROAD DIST. NO.	ILLINOIS	FED. AID PROJECT		
CONTRACT NO. 76626				



**SECTION A-A**  
 (SEE PLAN FOR DIMENSIONS NOT SHOWN)  
 ALL REINFORCEMENT BARS SHALL BE EPOXY COATED.

**NOTE:**

- SEE STANDARD 420401 FOR DETAILS NOT SHOWN.
- THIS WORK WILL BE PAID FOR AT THE CONTRACT UNIT PRICE PER SQUARE METER FOR BRIDGE APPROACH PAVEMENT (SPECIAL).



ALL DIMENSIONS ARE IN MILLIMETERS UNLESS OTHERWISE SHOWN

REVISIONS		ILLINOIS DEPARTMENT OF TRANSPORTATION BRIDGE APPROACH PAVEMENT (SPECIAL) WENZEL ROAD SECTION 60-15HB MADISON COUNTY
NAME	DATE	

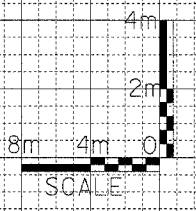
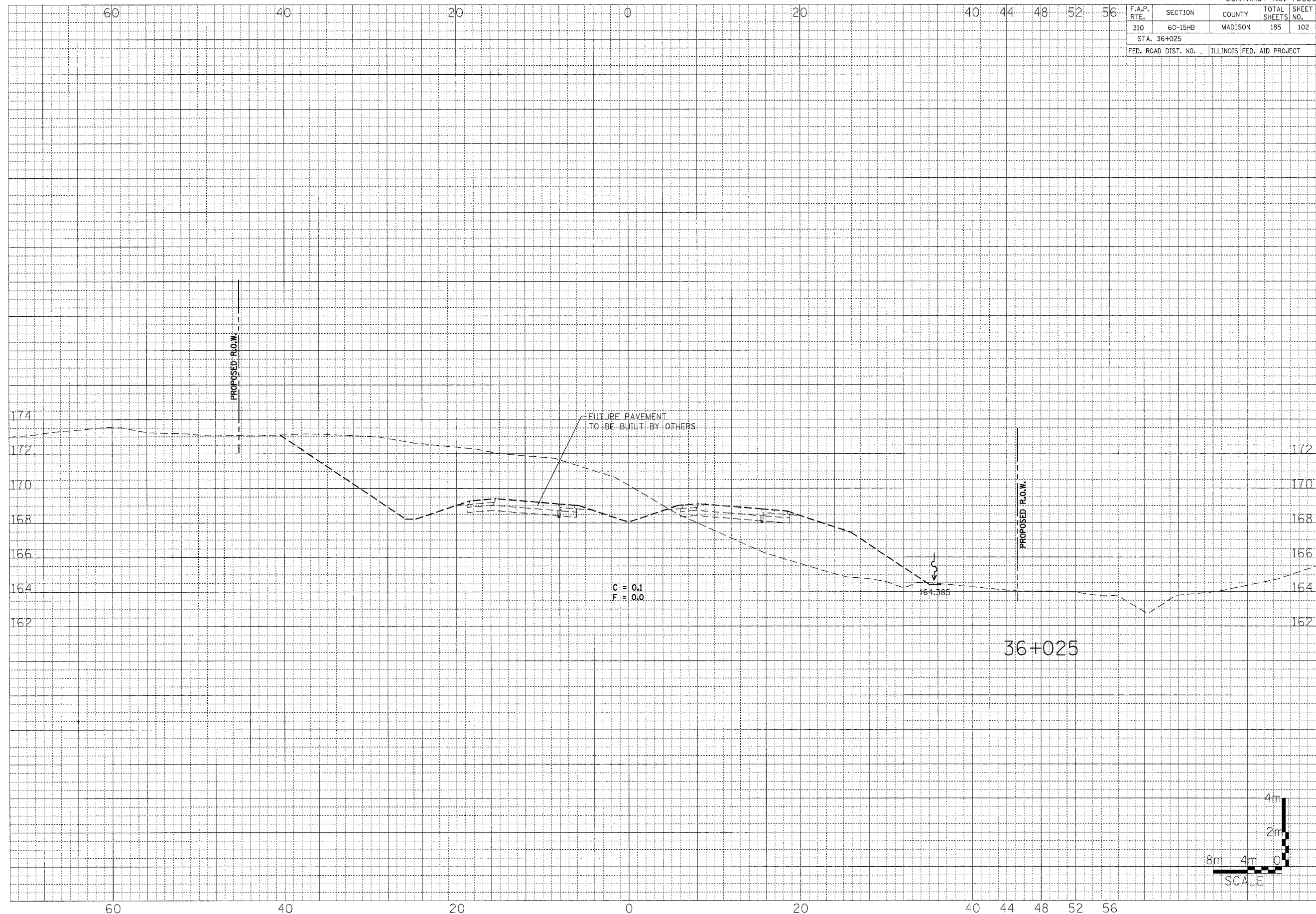
SCALE: NONE      DRAWN BY: JH  
 DATE: 04/2005      CHECKED BY: FML

**BRIDGE APPROACH PAVEMENT (SPECIAL)**

F.A.P. RTE.	SECTION	COUNTY	TOTAL SHEETS	SHEET NO.
310	60-15HB	MADISON	185	102
STA. 36+025				
FED. ROAD DIST. NO.		ILLINOIS	FED. AID PROJECT	

FINAL SURVEY	DATE
BY	
NO.	

ORIGINAL SURVEY	DATE
BY	
NO.	



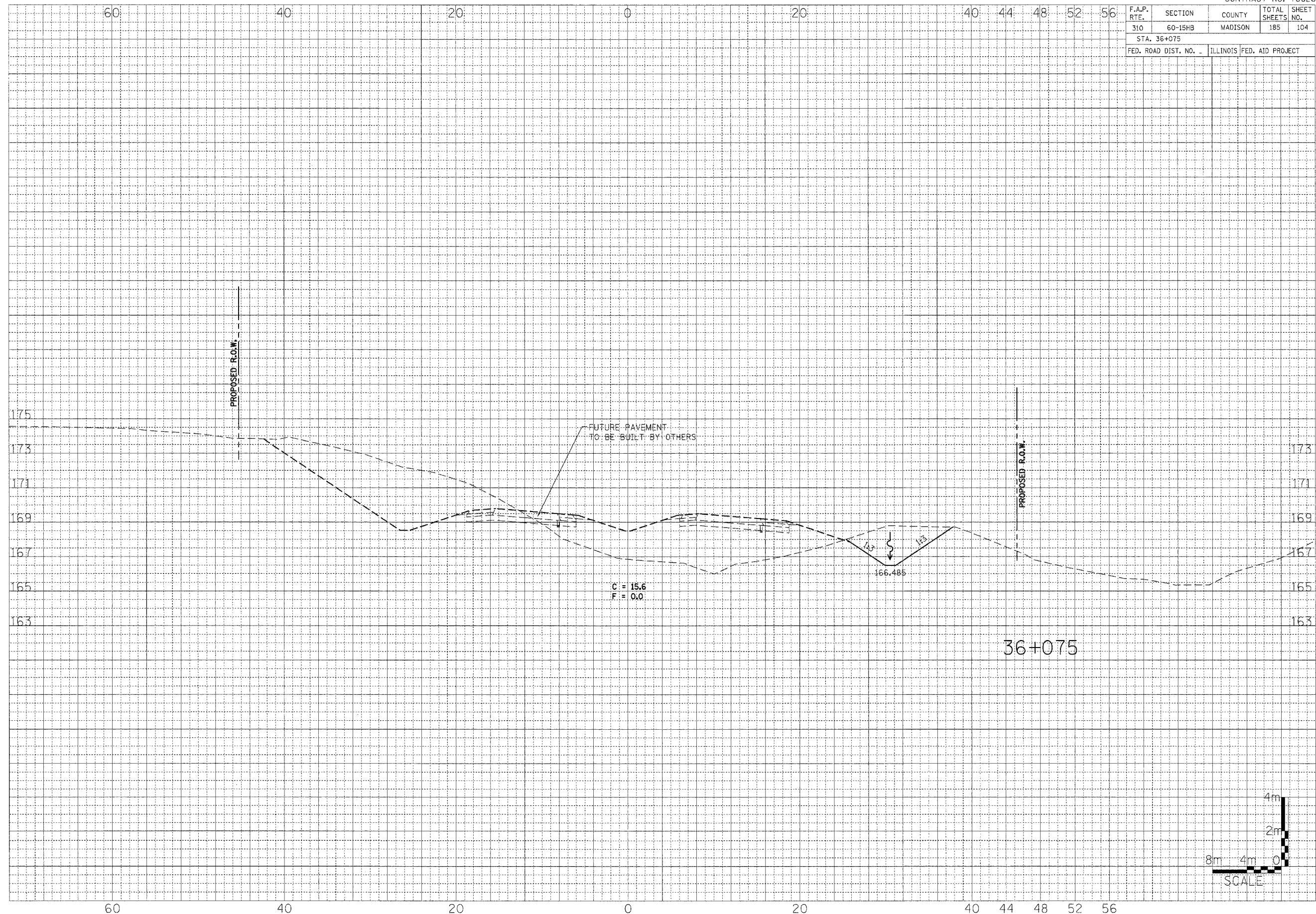
FAP ROUTE 310  
STA. 36+025



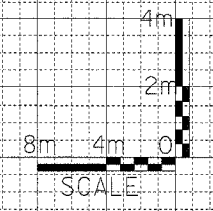
F.A.P. RTE.	SECTION	COUNTY	TOTAL SHEETS	SHEET NO.
310	60-15HB	MADISON	185	104
STA. 36+075				
FED. ROAD DIST. NO.	ILLINOIS		FED. AID PROJECT	

FINAL SURVEY	BY	DATE
SURVEYED		
PLOTTED		
NOTE BOOK		
AREAS CHECKED		
NO.		

ORIGINAL SURVEY	BY	DATE
SURVEYED		
PLOTTED		
NOTE BOOK		
AREAS CHECKED		
NO.		



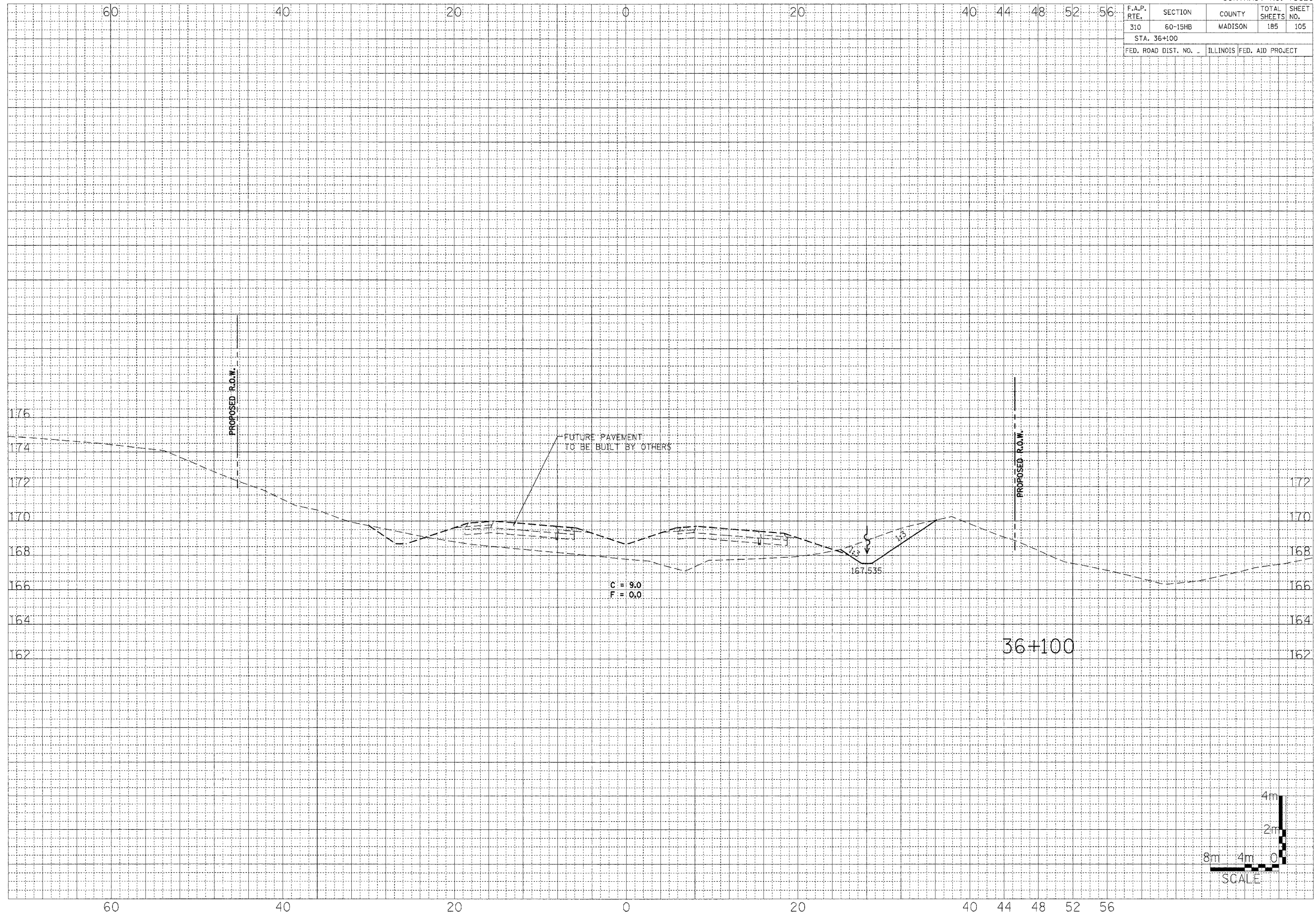
36+075



F.A.P. RTE.	SECTION	COUNTY	TOTAL SHEETS	SHEET NO.
310	60-15HB	MADISON	185	105
STA. 36+100				
FED. ROAD DIST. NO. - ILLINOIS FED. AID PROJECT				

FINAL SURVEY	BY	DATE
SURVEYED		
NOTE BOOK		
AREAS CHECKED		
NO.		

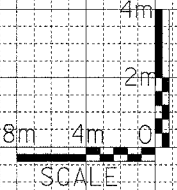
ORIGINAL SURVEY	BY	DATE
SURVEYED		
NOTE BOOK		
AREAS CHECKED		
NO.		



C = 9.0  
F = 0.0

FUTURE PAVEMENT  
TO BE BUILT BY OTHERS

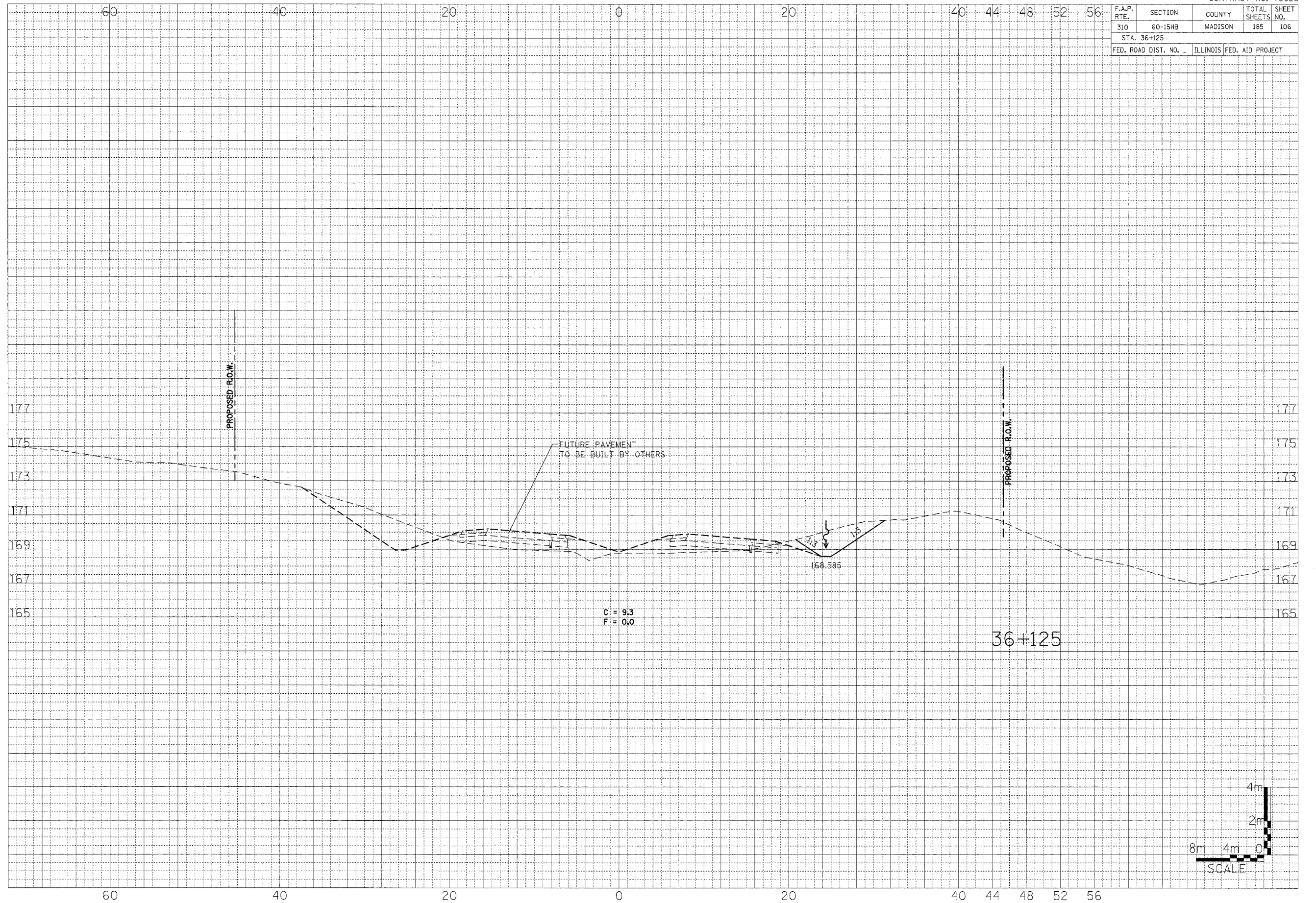
36+100



F.A.P. RTE.	SECTION	COUNTY	TOTAL SHEETS	SHEET NO.
310	60-15HB	MADISON	185	106
STA. 36+125				
FED. ROAD DIST. NO. -		ILLINOIS	FED. AID PROJECT	

FINAL SURVEY	SURVEYED	BY	DATE
NOTE BOOK	TEMPLATE		
NO.	AREAS CHECKED		

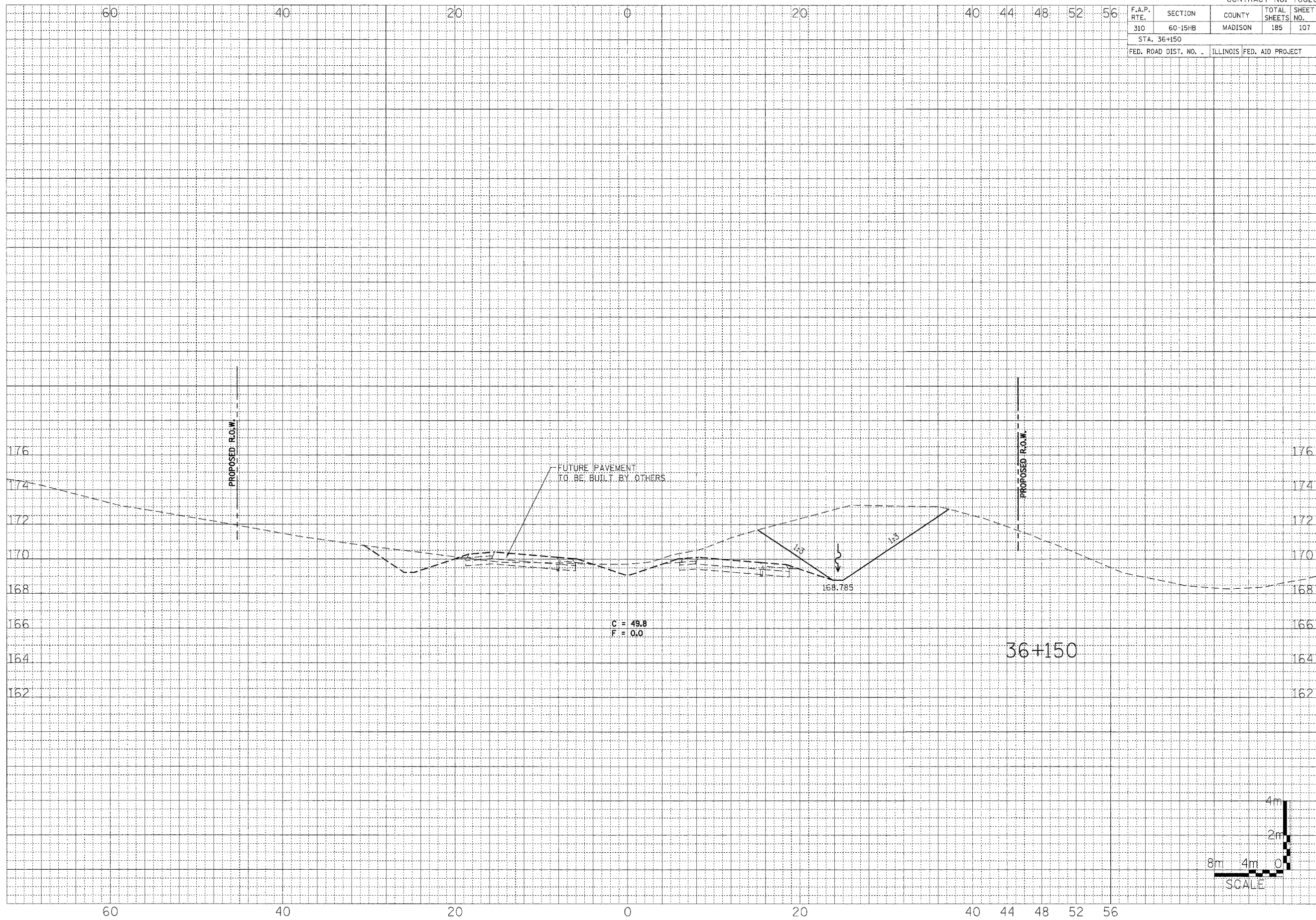
ORIGINAL SURVEY	SURVEYED	BY	DATE
NOTE BOOK	TEMPLATE		
NO.	AREAS CHECKED		



F.A.P. RTE.	SECTION	COUNTY	TOTAL SHEETS	SHEET NO.
310	60-15HB	MADISON	185	107
STA. 36+150				
FED. ROAD DIST. NO.		ILLINOIS	FED. AID PROJECT	

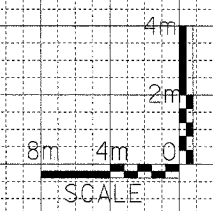
FINAL SURVEY	BY	DATE
SURVEYED		
NOTE BOOK		
NO.		
AREAS CHECKED		

ORIGINAL SURVEY	BY	DATE
SURVEYED		
NOTE BOOK		
NO.		
AREAS CHECKED		



C = 49.8  
F = 0.0

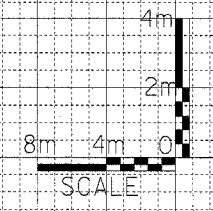
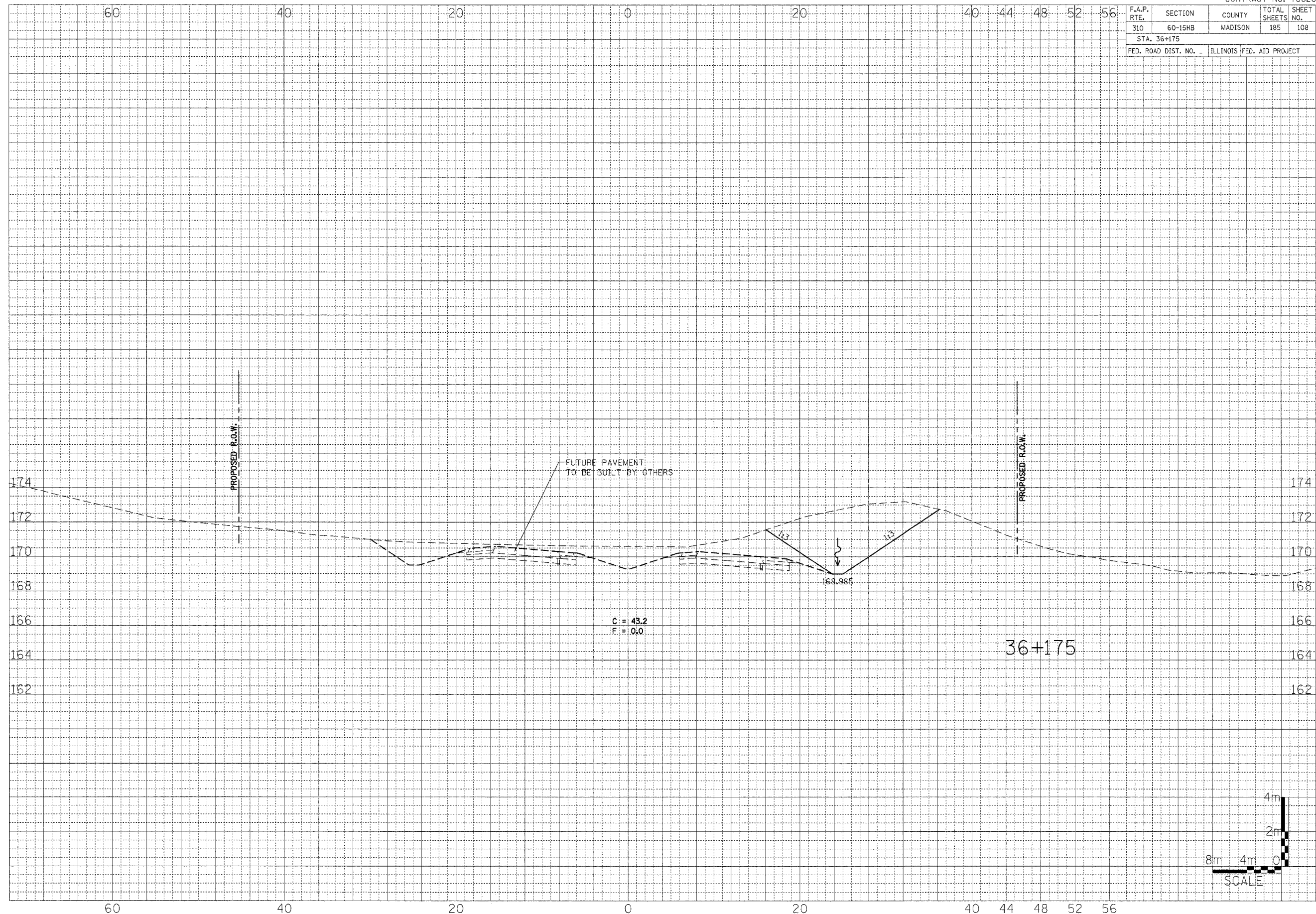
36+150



F.A.P. RTE.	SECTION	COUNTY	TOTAL SHEETS	SHEET NO.
310	60-15HB	MADISON	185	108
STA. 36+175				
FED. ROAD DIST. NO. -		ILLINOIS FED. AID PROJECT		

FINAL SURVEY	SURVEYED	BY	DATE
NO.	NO.		

ORIGINAL SURVEY	SURVEYED	BY	DATE
NO.	NO.		

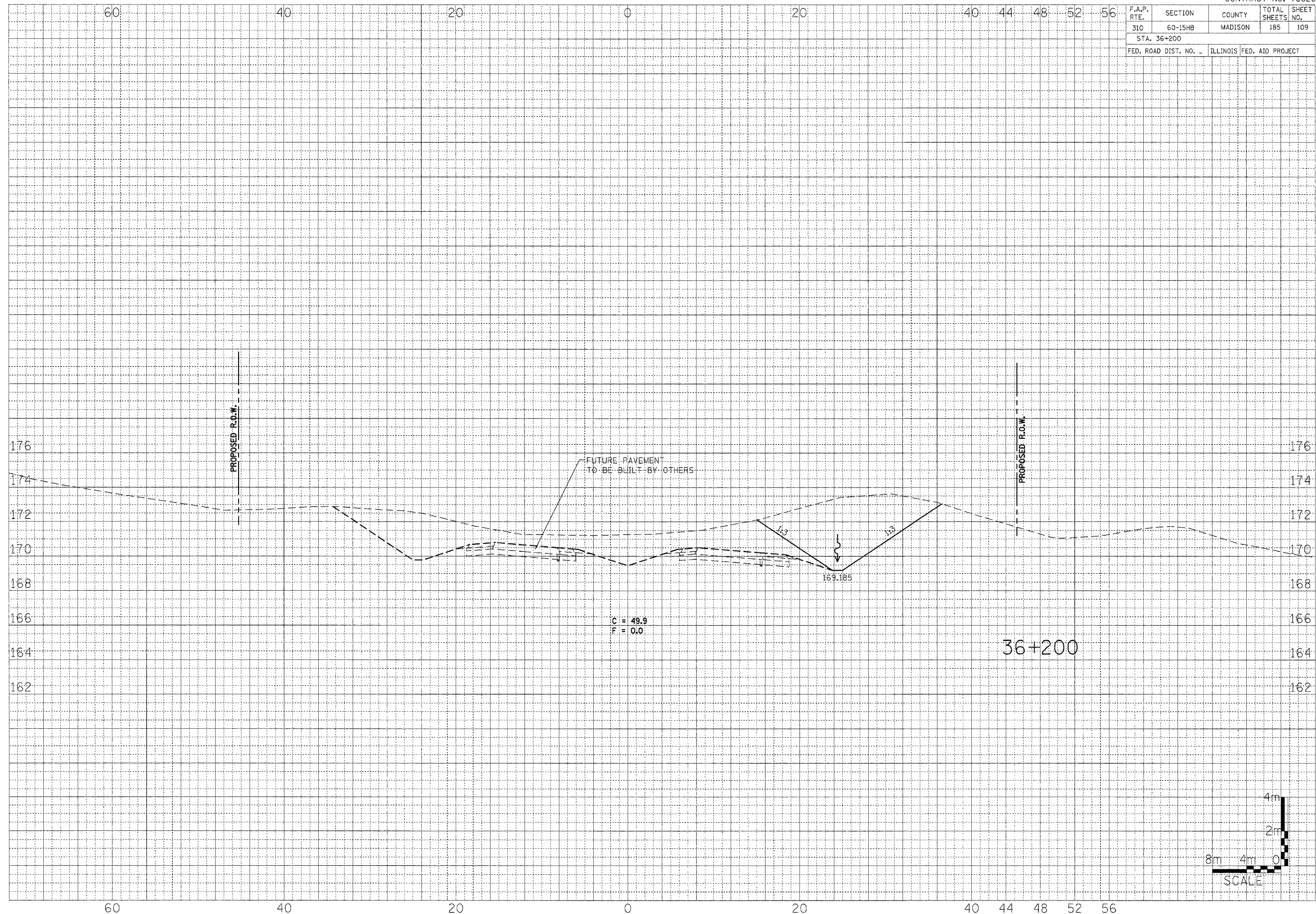




F.A.P. RTE.	SECTION	COUNTY	TOTAL SHEETS	SHEET NO.
310	60-15HB	MADISON	185	109
STA. 36+200				
FED. ROAD DIST. NO. -		ILLINOIS	FED. AID PROJECT	

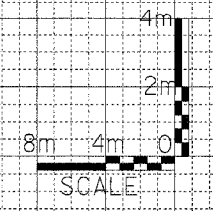
DATE	BY

DATE	BY



C = 49.9  
F = 0.0

36+200





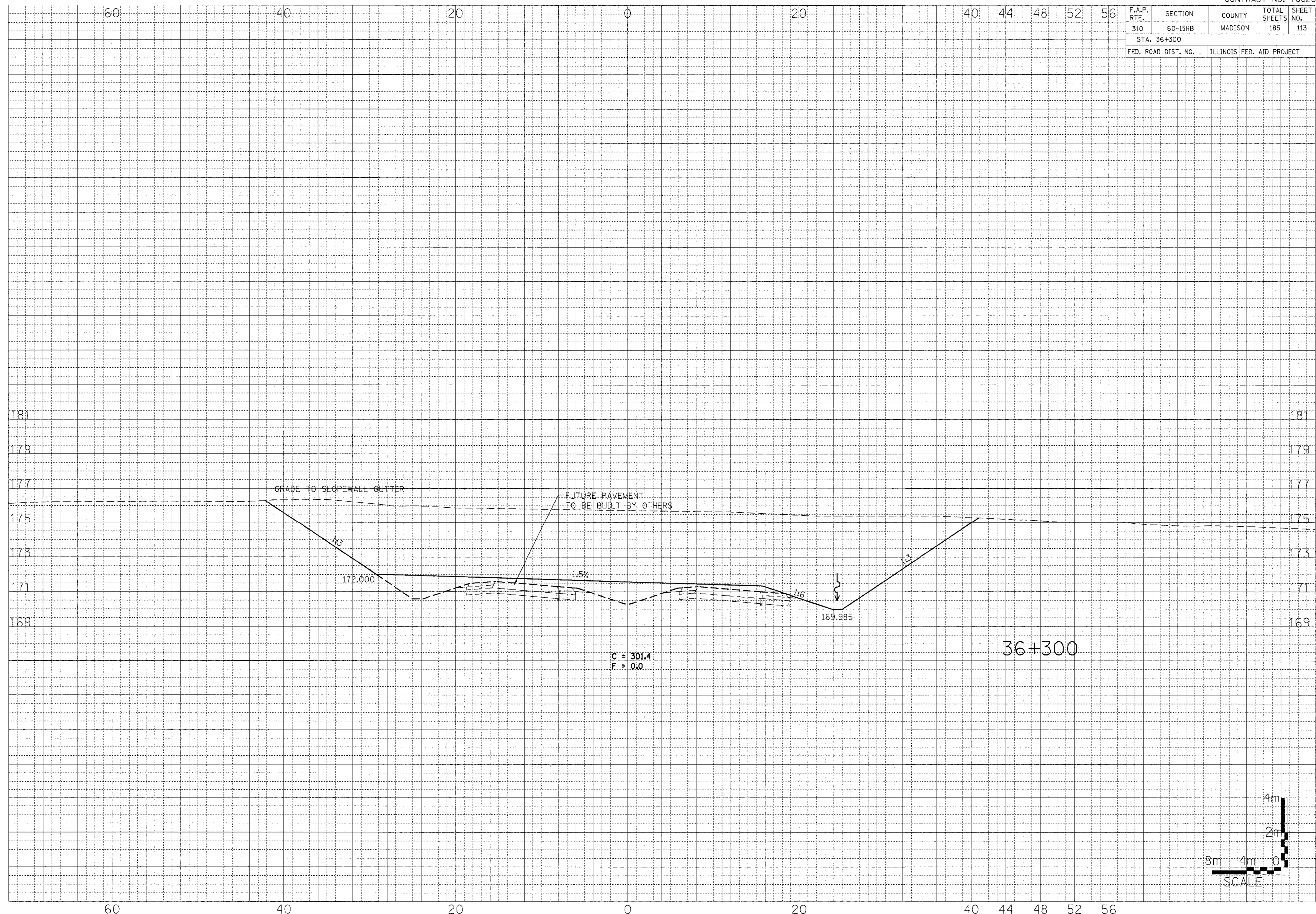




F.A.P. RTE.	SECTION	COUNTY	TOTAL SHEETS	SHEET NO.
310	60-15HB	MADISON	185	113
STA. 36+300				
FED. ROAD DIST. NO. -		ILLINOIS FED. AID PROJECT		

FINAL SURVEY	BY	DATE
NOTE BOOK NO.		
SURVEYED		
PLOTTED		
AREAS CHECKED		

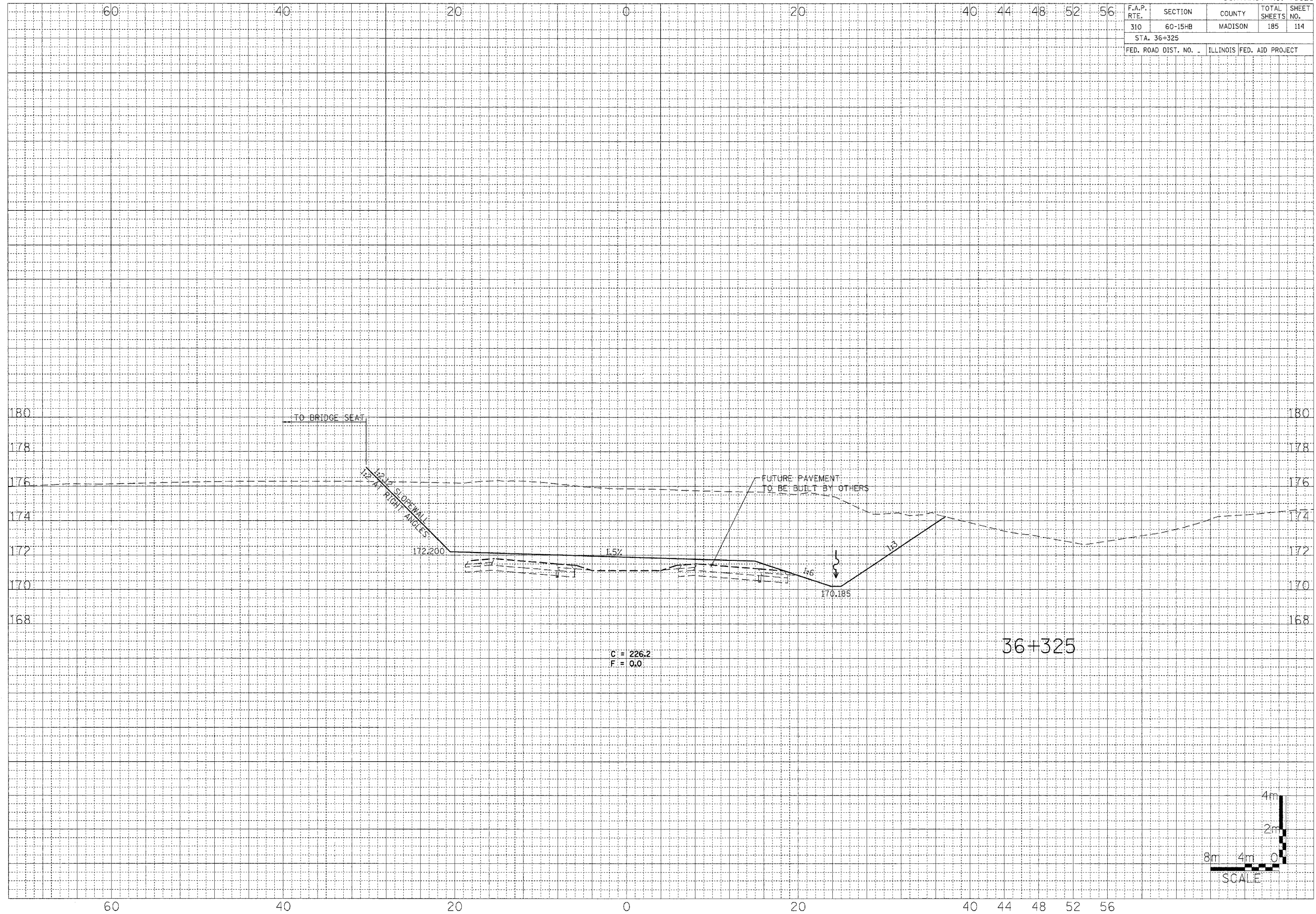
ORIGINAL SURVEY	BY	DATE
NOTE BOOK NO.		
SURVEYED		
PLOTTED		
AREAS CHECKED		



F.A.P. RTE.	SECTION	COUNTY	TOTAL SHEETS	SHEET NO.
310	60-15HB	MADISON	185	114
STA. 36+325				
FED. ROAD DIST. NO. ILLINOIS FED. AID PROJECT				

FINAL SURVEY	BY	DATE
SURVEYED		
TEMPLATE		
AREAS		
CHECKED		
NO.		

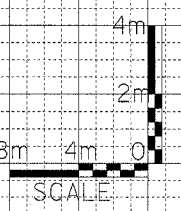
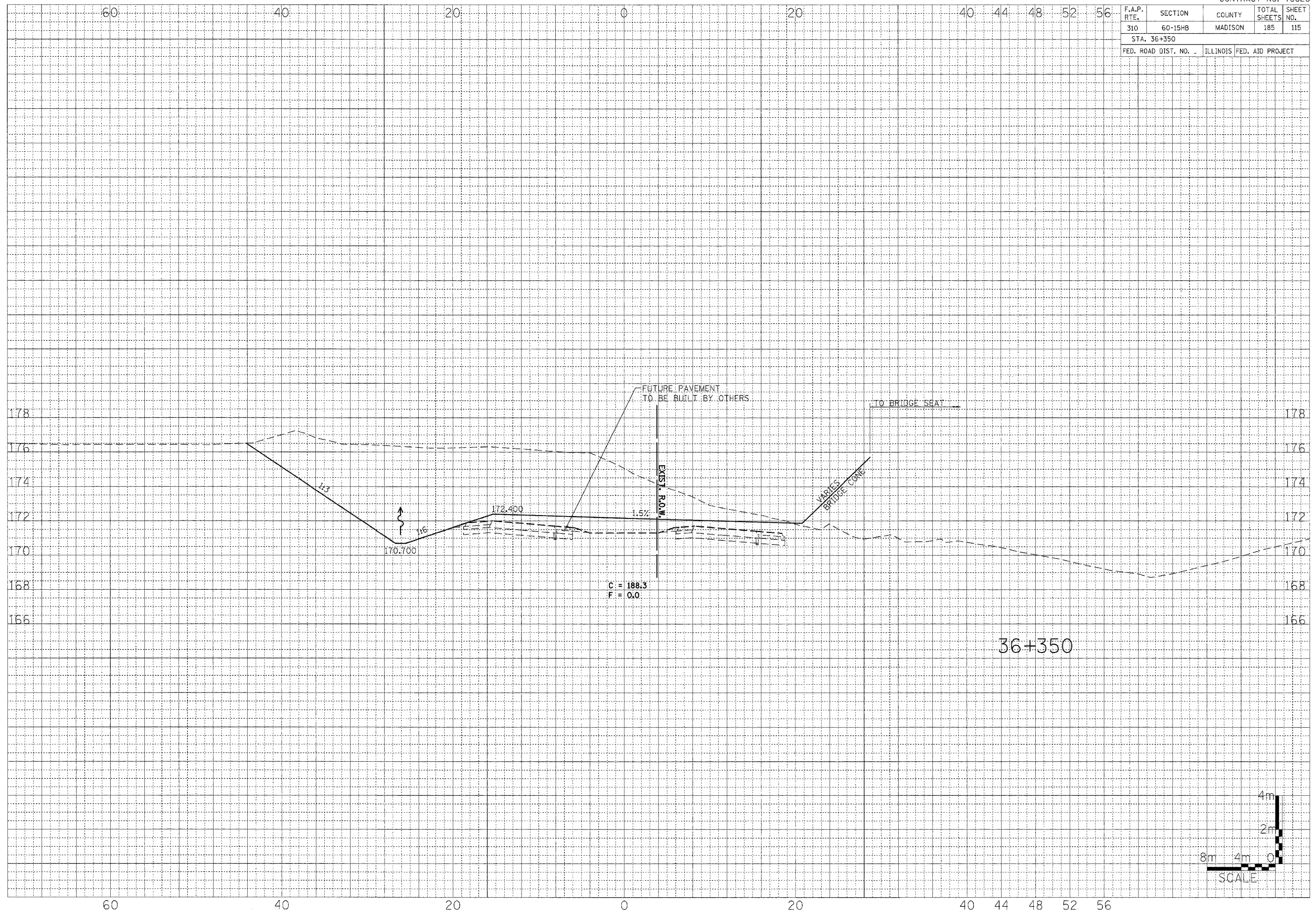
ORIGINAL SURVEY	BY	DATE
SURVEYED		
TEMPLATE		
AREAS		
CHECKED		
NO.		



F.A.P. RTE.	SECTION	COUNTY	TOTAL SHEETS	SHEET NO.
310	60-15HB	MADISON	185	115
STA. 36+350				
FED. ROAD DIST. NO.		ILLINOIS	FED. AID PROJECT	

FINAL SURVEY	BY	DATE
SURVEYED		
NOTE BOOK		
TEMPLATE		
AREAS		
ADJUSTED		
CHECKED		

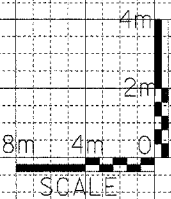
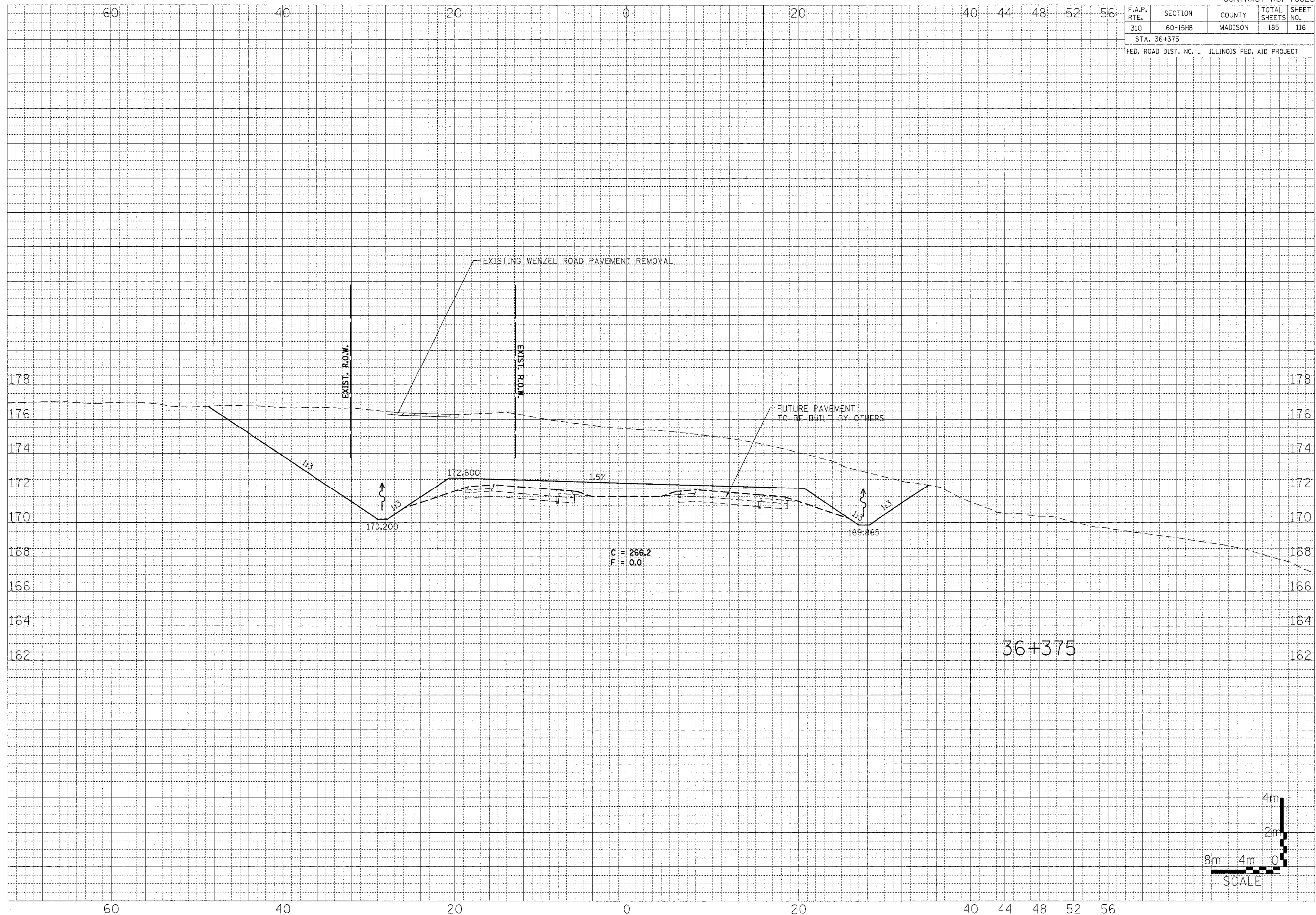
ORIGINAL SURVEY	BY	DATE
SURVEYED		
NOTE BOOK		
TEMPLATE		
AREAS		
ADJUSTED		
CHECKED		



F.A.P. RTE.	SECTION	COUNTY	TOTAL SHEETS	SHEET NO.
310	60-15HB	MADISON	185	116
STA. 36+375				
FED. ROAD DIST. NO.		ILLINOIS	FED. AID PROJECT	

FINAL SURVEY	DATE
SURVEYED	BY
NOTE BOOK	
AREAS CHECKED	
NO.	

ORIGINAL SURVEY	DATE
SURVEYED	BY
NOTE BOOK	
AREAS CHECKED	
NO.	

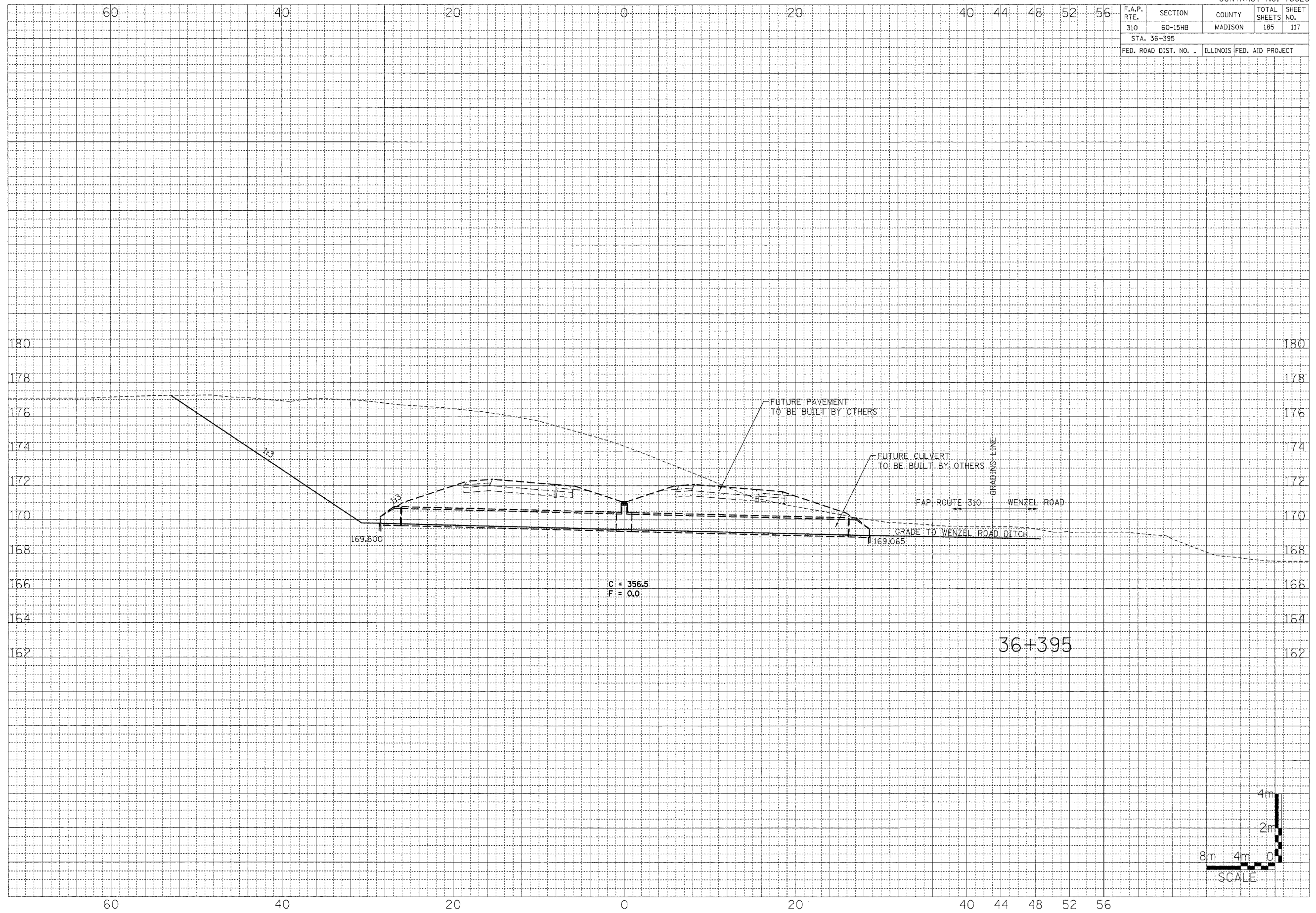




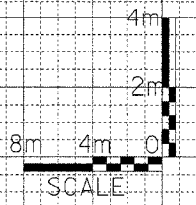
F.A.P. RTE.	SECTION	COUNTY	TOTAL SHEETS	SHEET NO.
310	60-15HB	MADISON	185	117
STA. 36+395				
FED. ROAD DIST. NO.		ILLINOIS	FED. AID PROJECT	

FINAL SURVEY	BY	DATE
SURVEYED		
NOTE BOOK		
AREAS CHECKED		
AREAS CHECKED		

ORIGINAL SURVEY	BY	DATE
SURVEYED		
NOTE BOOK		
AREAS CHECKED		
AREAS CHECKED		



C = 356.5  
F = 0.0





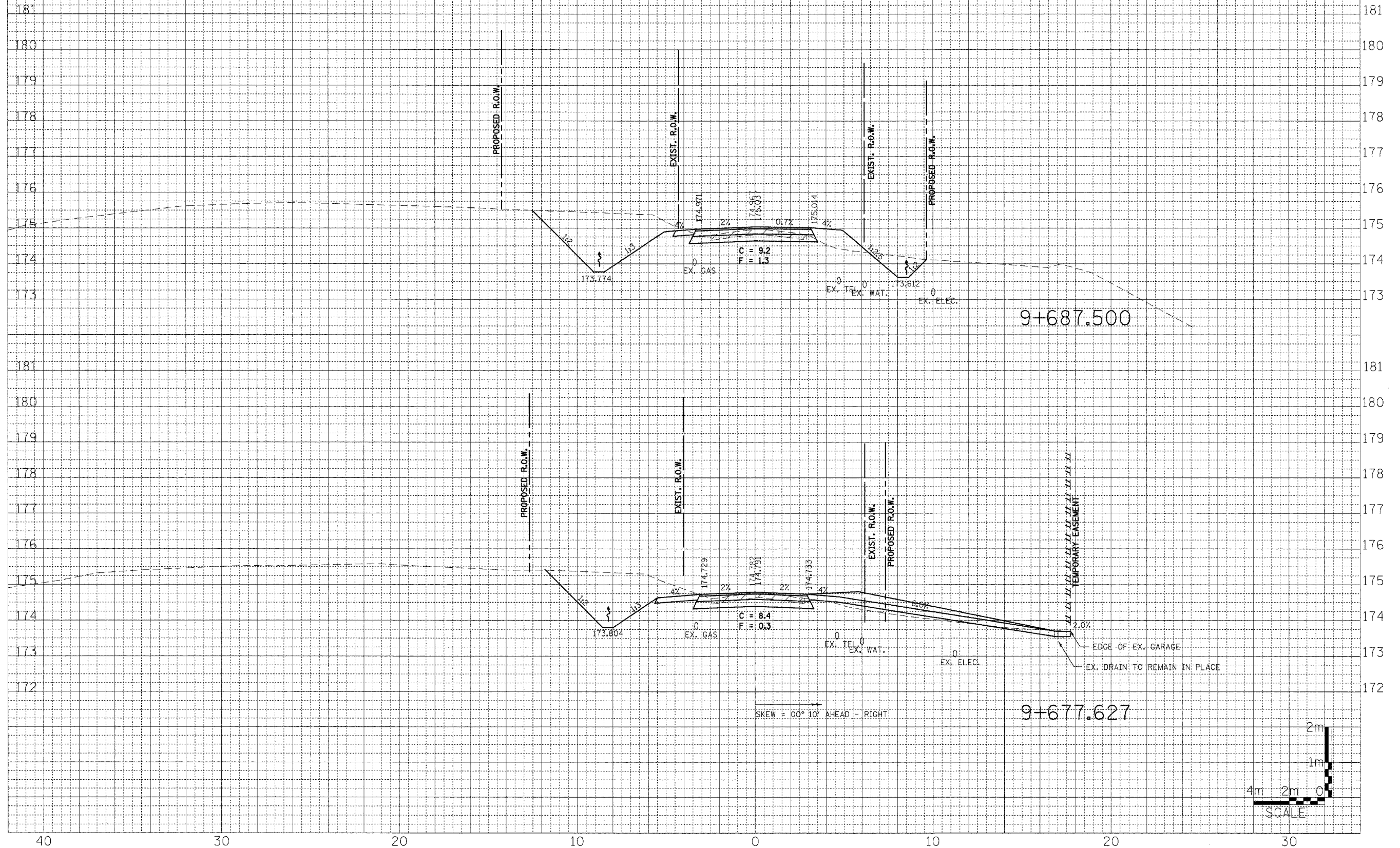
40 30 20 10 0 10 20

CONTRACT NO. 76626

F.A.P. RTE.	SECTION	COUNTY	TOTAL SHEETS	SHEET NO.
310	60-15HB	MADISON	185	119
STA. 9+677.627 TO STA. 9+687.500				
FED. ROAD DIST. NO. - ILLINOIS FED. AID PROJECT				

FINAL SURVEY	DATE
SURVEYED	BY
NOTE BOOK	
TEMPLATE	
AREAS CHECKED	
NO.	

ORIGINAL SURVEY	DATE
SURVEYED	BY
NOTE BOOK	
TEMPLATE	
AREAS CHECKED	
NO.	



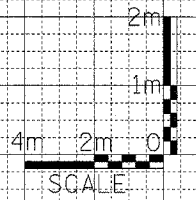
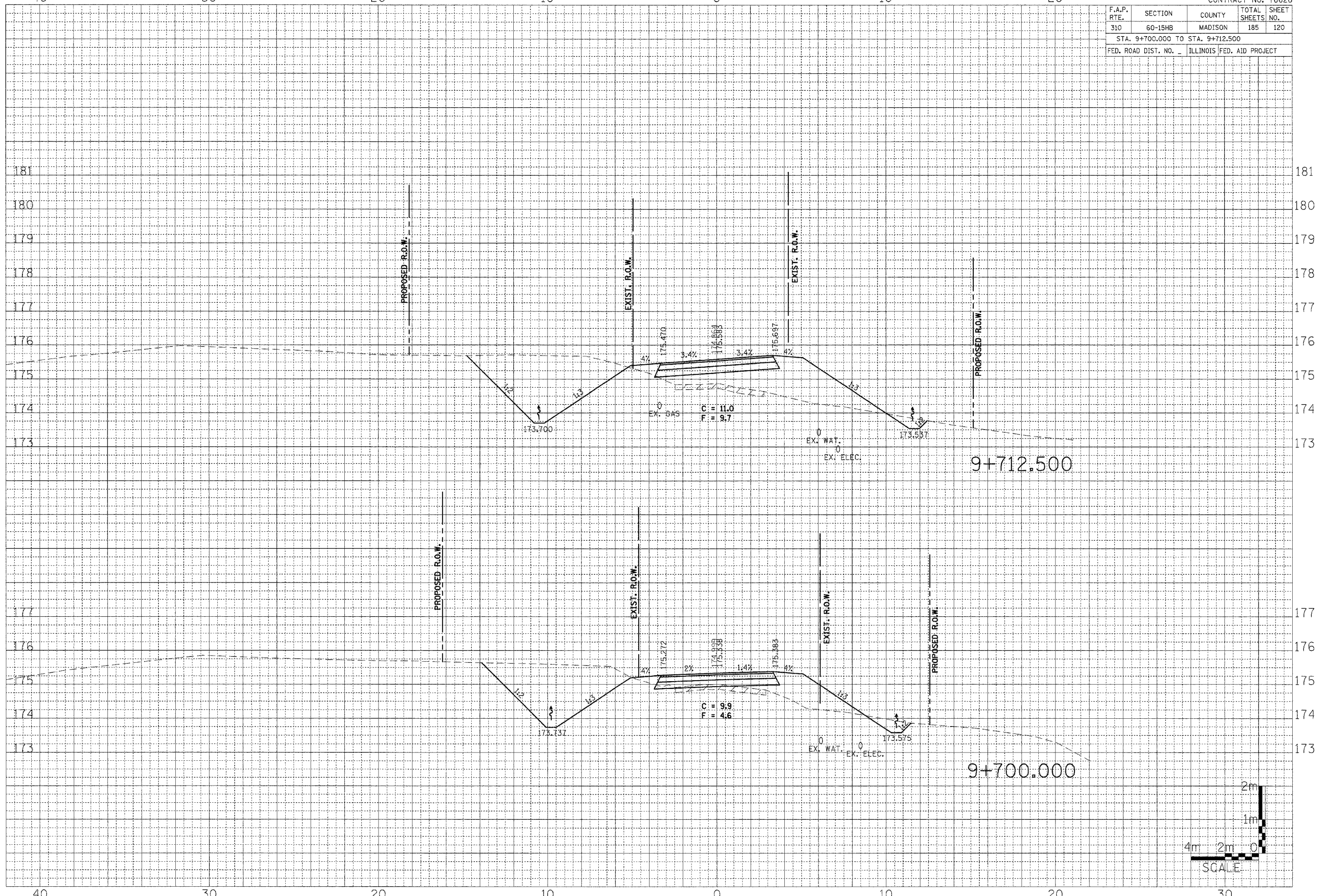
WENZEL ROAD  
STA. 9+677.627 TO STA. 9+687.500

40 30 20 10 0 10 20

CONTRACT NO. 76626				
F.A.P. RTE.	SECTION	COUNTY	TOTAL SHEETS	SHEET NO.
310	60-15HB	MADISON	185	120
STA. 9+700.000 TO STA. 9+712.500				
FED. ROAD DIST. NO. - ILLINOIS FED. AID PROJECT				

FINAL SURVEY	BY	DATE
SURVEYED		
NOTE BOOK		
TEMPLATE		
AREAS CHECKED		
NO.		

ORIGINAL SURVEY	BY	DATE
SURVEYED		
NOTE BOOK		
TEMPLATE		
AREAS CHECKED		
NO.		



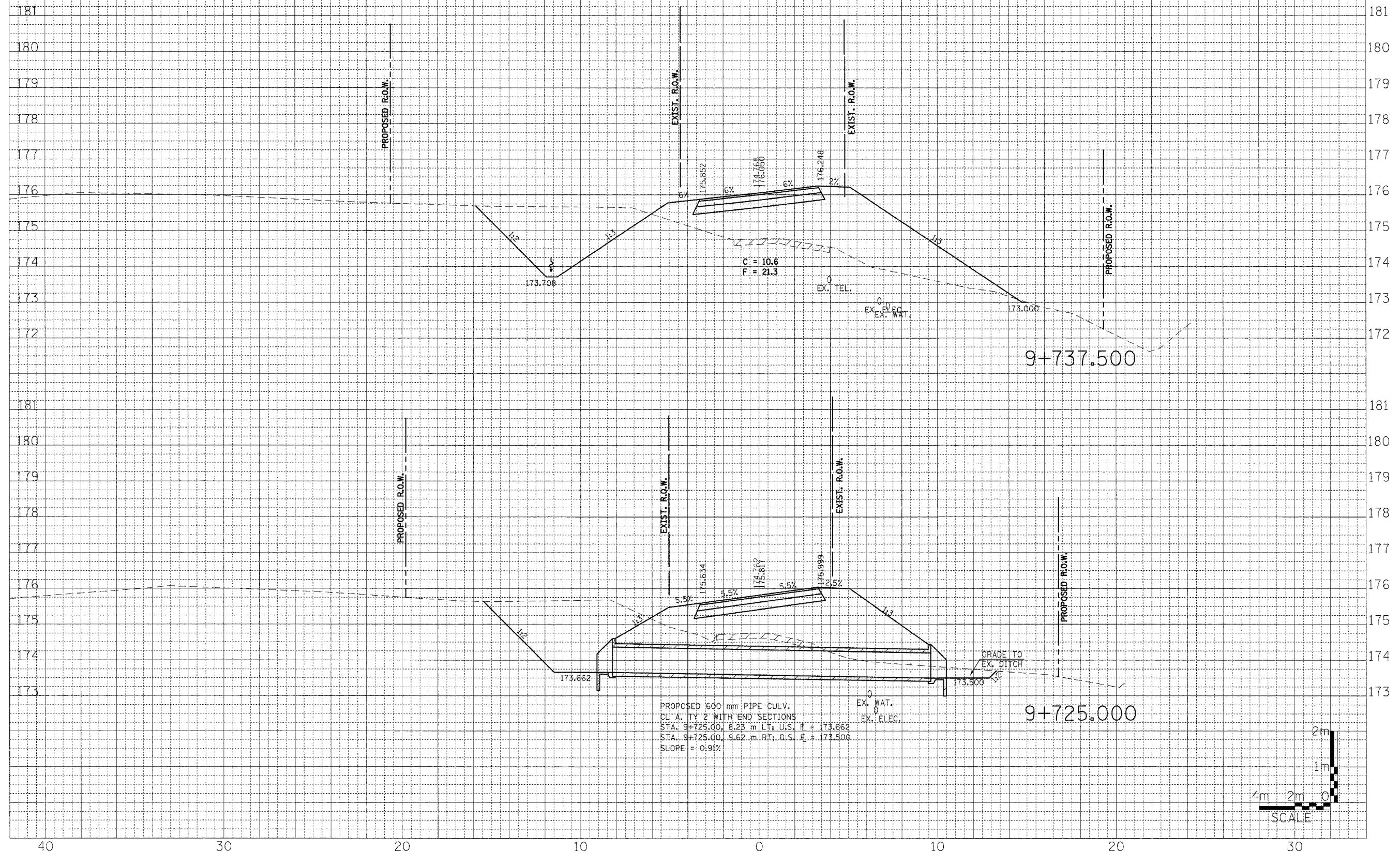
WENZEL ROAD  
STA. 9+700.000 TO STA. 9+712.500

40 30 20 10 0 10 20

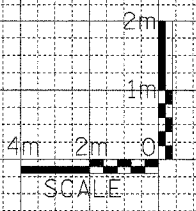
CONTRACT NO. 76626				
F.A.P. RTE.	SECTION	COUNTY	TOTAL SHEETS	SHEET NO.
310	60-15HB	MADISON	185	121
STA. 9+725.000 TO STA. 9+737.500				
FED. ROAD DIST. NO. - ILLINOIS FED. AID PROJECT				

FINAL SURVEY	SURVEYED	DATE
NOTE BOOK NO.	PLOTTED	
AREAS CHECKED	AREAS	
	CHECKED	

ORIGINAL SURVEY	SURVEYED	DATE
NOTE BOOK NO.	PLOTTED	
AREAS CHECKED	AREAS	
	CHECKED	



PROPOSED 600 mm PIPE CULV.  
 CL 'A', TY 2 WITH END SECTIONS  
 STA. 9+725.00, 8.23 m LT; U.S.I. F = 173.662  
 STA. 9+725.00, 9.62 m RT; D.S. F = 173.500  
 SLOPE = 0.91%



WENZEL ROAD  
 STA. 9+725.000 TO STA. 9+737.500





40

30

20

10

0

10

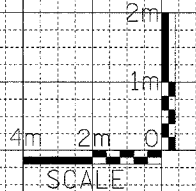
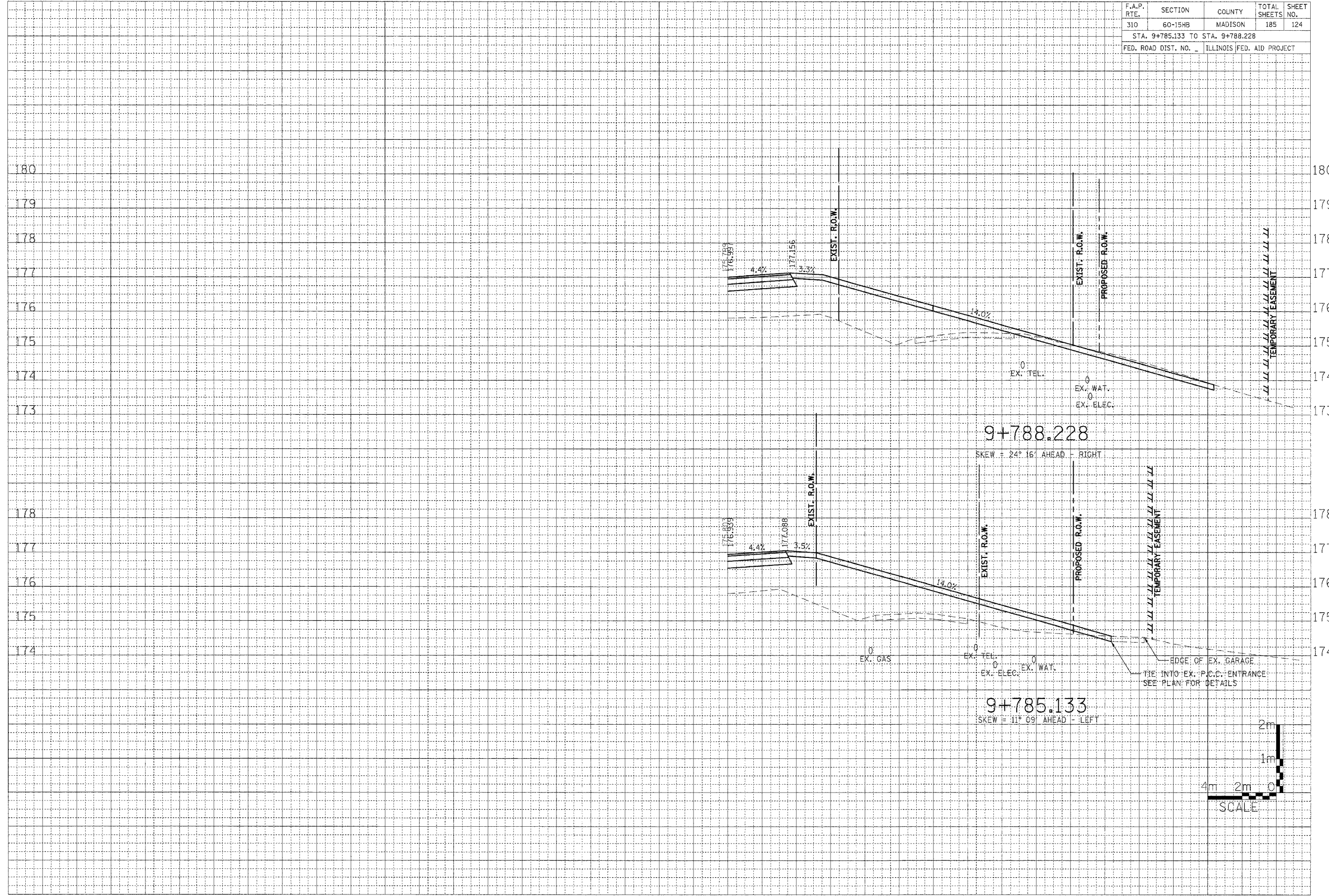
20

CONTRACT NO. 76626

F.A.P. RTE.	SECTION	COUNTY	TOTAL SHEETS	SHEET NO.
310	60-15HB	MADISON	185	124
STA. 9+785.133 TO STA. 9+788.228				
FED. ROAD DIST. NO. - ILLINOIS FED. AID PROJECT				

FINAL SURVEY	DATE
SURVEYED	BY
NOTE BOOK	
AREAS	
AREAS	
CHECKED	

ORIGINAL SURVEY	DATE
SURVEYED	BY
NOTE BOOK	
AREAS	
AREAS	
CHECKED	



WENZEL ROAD

STA. 9+785.133 TO STA. 9+788.228

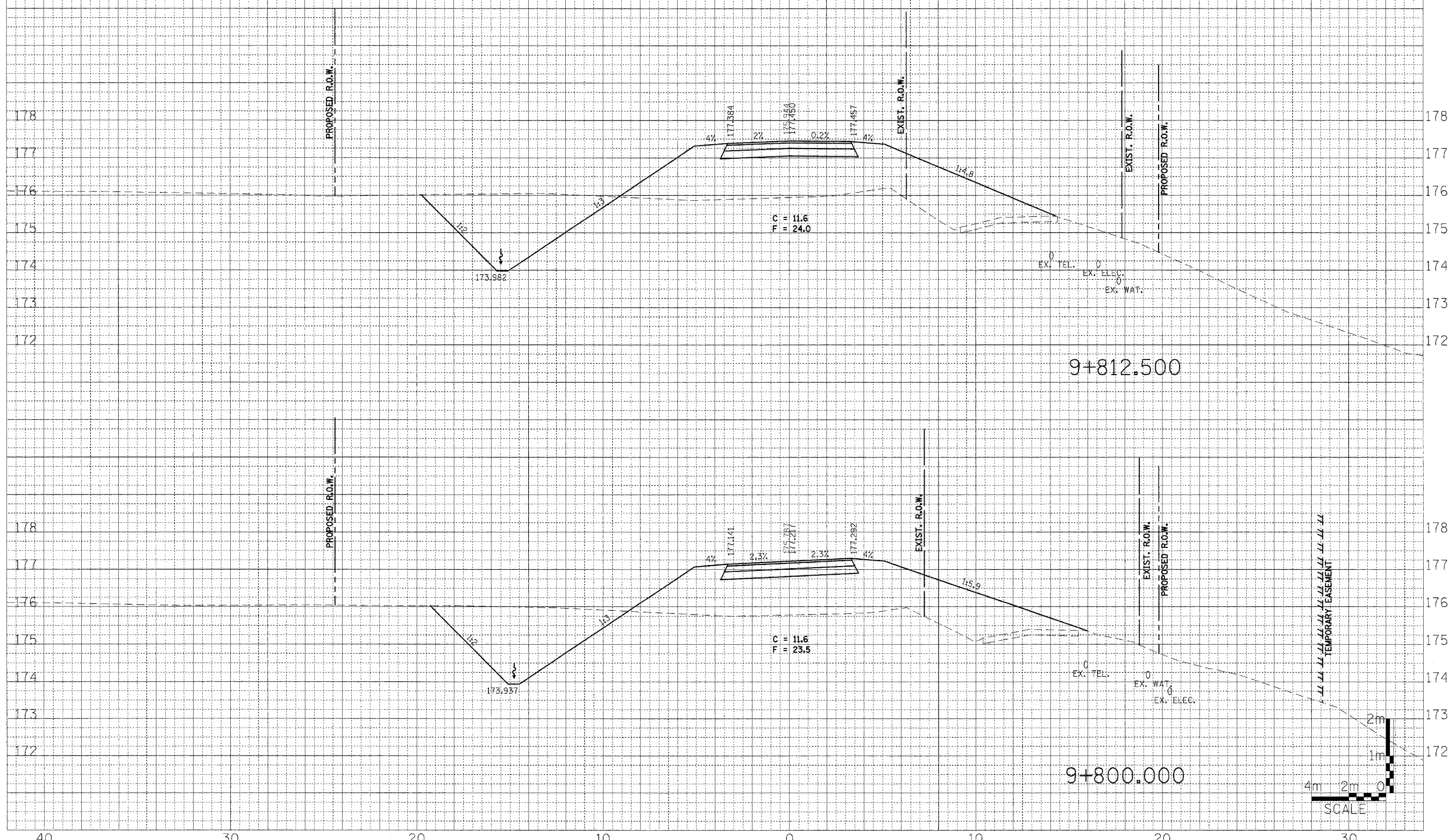


40 30 20 10 0 10 20

CONTRACT NO. 76626				
F.A.P. RTE.	SECTION	COUNTY	TOTAL SHEETS	SHEET NO.
310	60-15HB	MADISON	185	125
STA. 9+800.000 TO STA. 9+812.500				
FED. ROAD DIST. NO. ILLINOIS FED. AID PROJECT				

FINAL SURVEY	BY	DATE
SURVEYED		
NOTE BOOK		
TEMPLATE		
AREAS		
CHECKED		
NO.		

ORIGINAL SURVEY	BY	DATE
SURVEYED		
NOTE BOOK		
TEMPLATE		
AREAS		
CHECKED		
NO.		



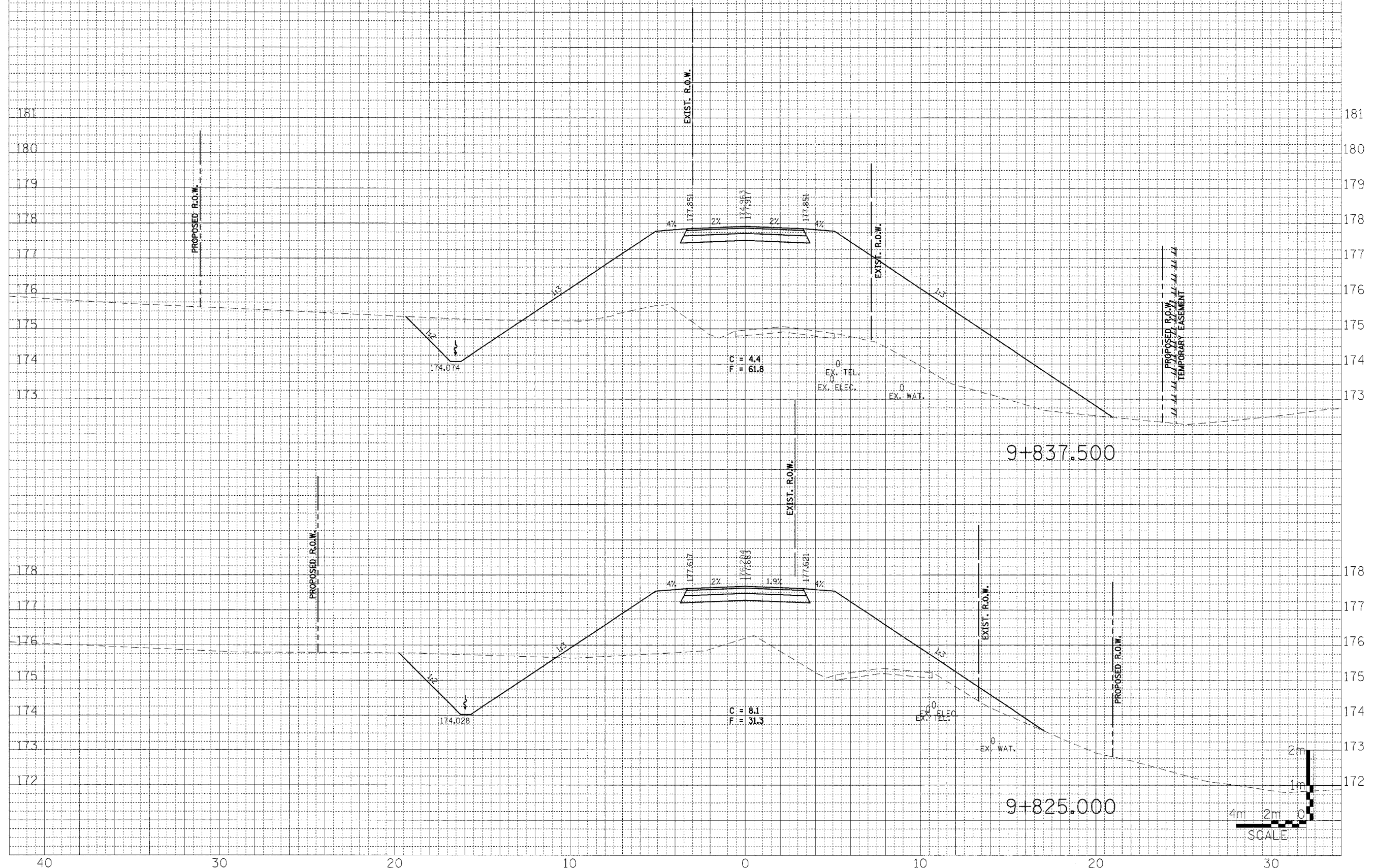
WENZEL ROAD  
STA. 9+800.000 TO STA. 9+812.500

40 30 20 10 0 10 20

CONTRACT NO. 76626				
F.A.P. RTE.	SECTION	COUNTY	TOTAL SHEETS	SHEET NO.
310	60-15HB	MADISON	185	126
STA. 9+825.000 TO STA. 9+837.500				
FED. ROAD DIST. NO. - ILLINOIS FED. AID PROJECT				

FINAL SURVEY	SURVEYED	DATE
NOTE BOOK	PLOTTED	
AREAS	CHECKED	
AREAS	CHECKED	

ORIGINAL SURVEY	SURVEYED	DATE
NOTE BOOK	PLOTTED	
AREAS	CHECKED	
AREAS	CHECKED	



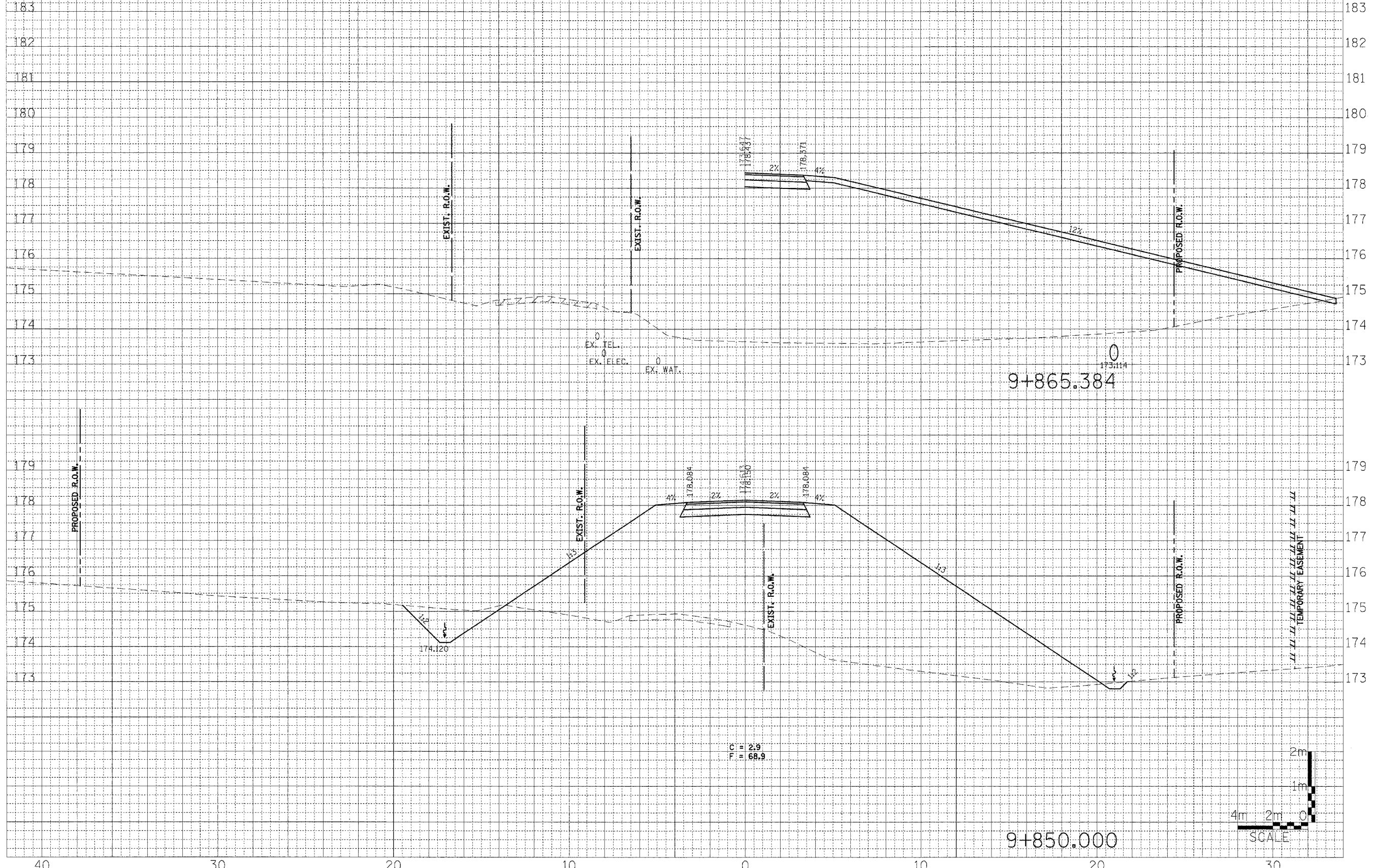
WENZEL ROAD  
STA. 9+825.000 TO STA. 9+837.500

40 30 20 10 0 10 20

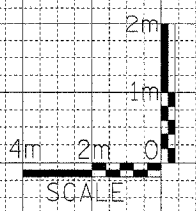
CONTRACT NO. 76626				
F.A.P. RTE.	SECTION	COUNTY	TOTAL SHEETS	SHEET NO.
310	60-15HB	MADISON	185	127
STA. 9+850.000 TO STA. 9+865.384				
FED. ROAD DIST. NO. ILLINOIS FED. AID PROJECT				

FINAL SURVEY	DATE
SURVEY	BY
NOTE BOOK	
AREAS	
AREAS CHECKED	
NO.	

ORIGINAL SURVEY	DATE
SURVEY	BY
NOTE BOOK	
AREAS	
AREAS CHECKED	
NO.	



9+850.000



WENZEL ROAD  
STA. 9+850.000 TO STA. 9+865.384

40

30

20

10

0

10

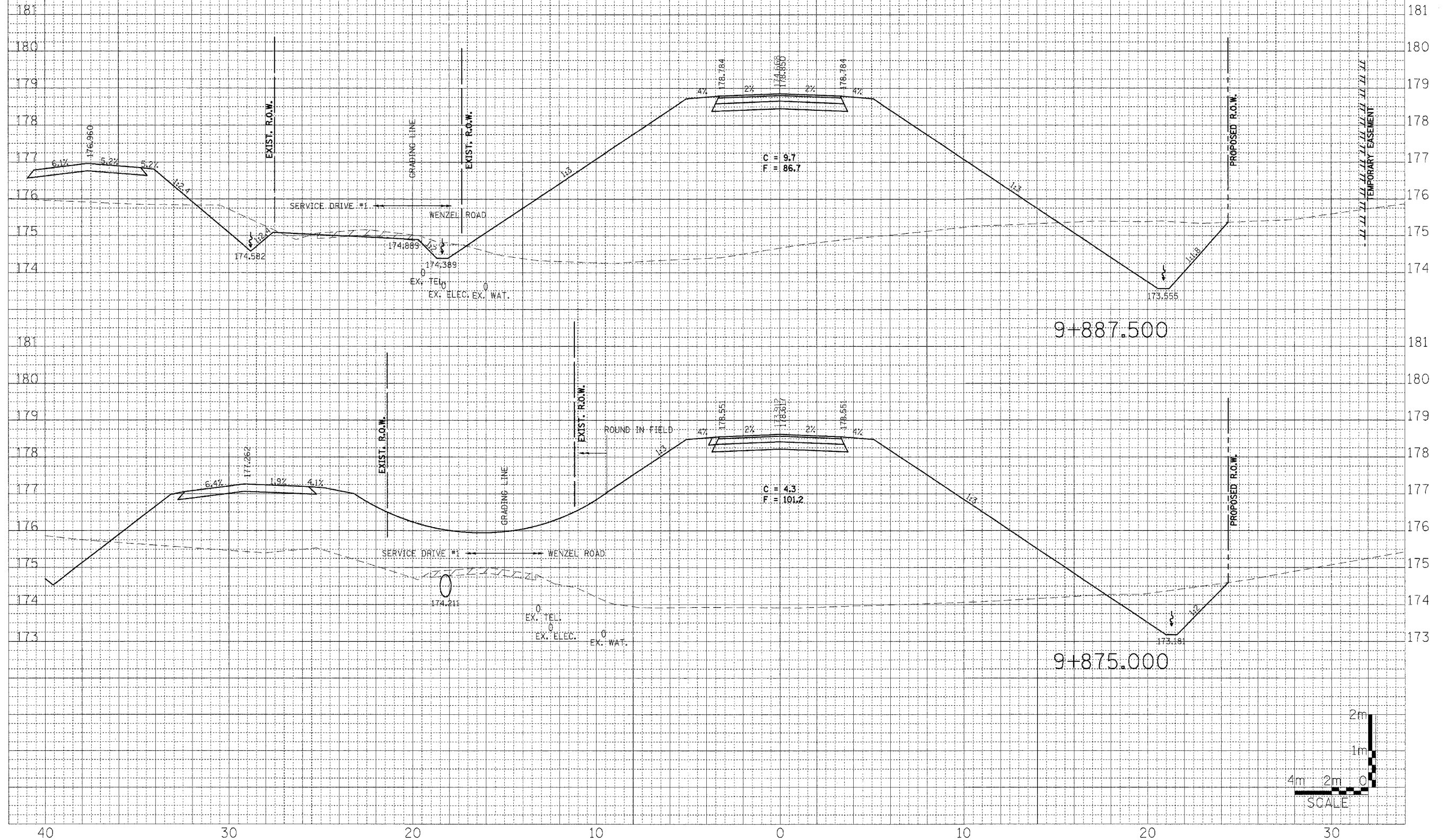
20

CONTRACT NO. 76626

F.A.P. RTE.	SECTION	COUNTY	TOTAL SHEETS	SHEET NO.
310	60-15HB	MADISON	185	128
STA. 9+875.000 TO STA. 9+887.500				
FED. ROAD DIST. NO. _ ILLINOIS FED. AID PROJECT				

FINAL SURVEY	DATE
SURVEY	BY
NOTE BOOK	
TEMPLATE	
AREAS	
AREAS CHECKED	

ORIGINAL SURVEY	DATE
SURVEY	BY
NOTE BOOK	
TEMPLATE	
AREAS	
AREAS CHECKED	



WENZEL ROAD  
 STA. 9+875.000 TO STA. 9+887.500

40

30

20

10

0

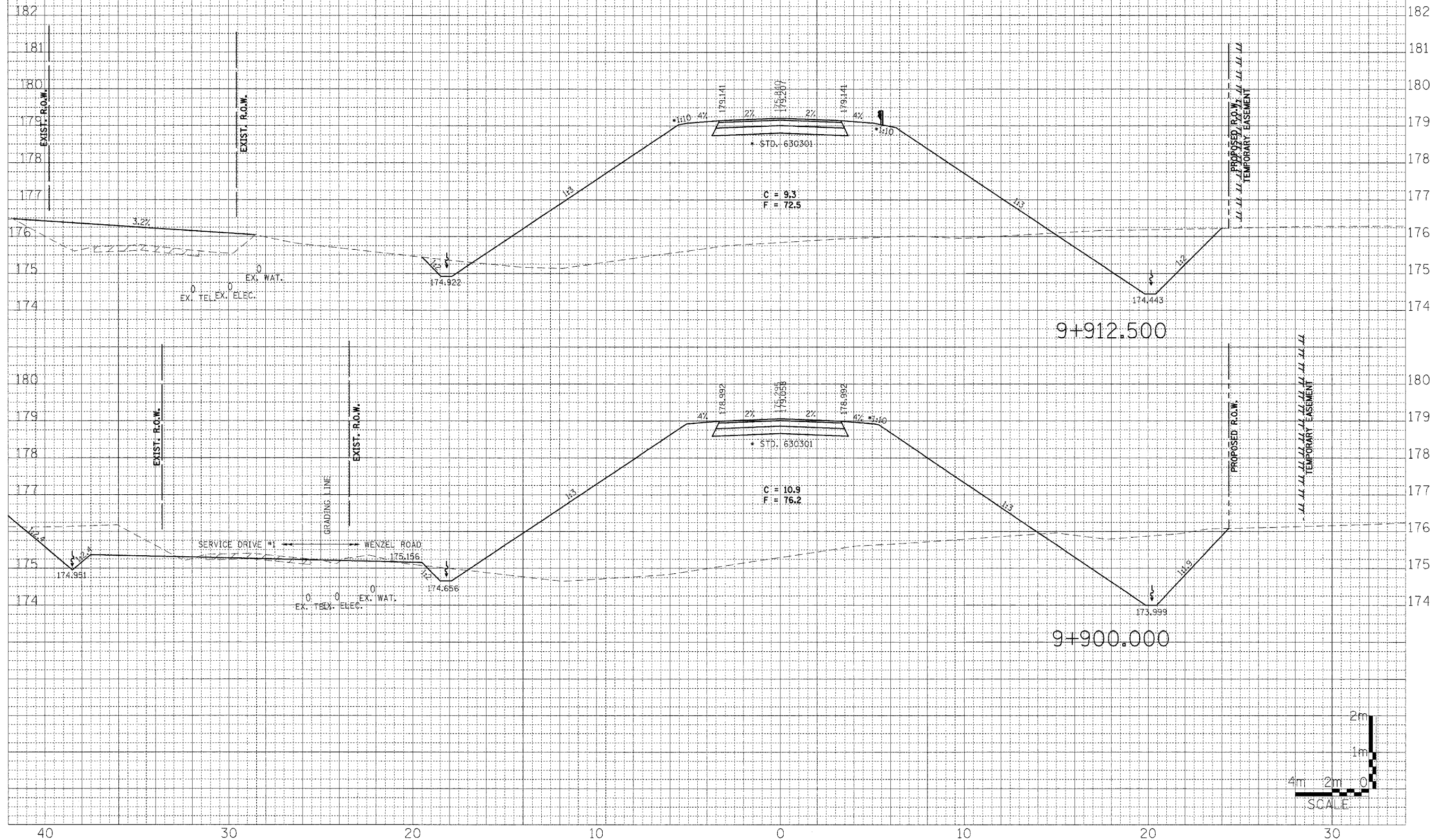
10

20

F.A.P. RTE.		SECTION	COUNTY	TOTAL SHEETS	SHEET NO.
310		60-15HB	MADISON	185	129
STA. 9+900.000 TO STA. 9+912.500					
FED. ROAD DIST. NO. - ILLINOIS FED. AID PROJECT					

FINAL SURVEY	BY	DATE
SURVEYED		
NOTE BOOK		
TEMPLATE		
AREAS CHECKED		
NO.		

ORIGINAL SURVEY	BY	DATE
SURVEYED		
NOTE BOOK		
TEMPLATE		
AREAS CHECKED		
NO.		

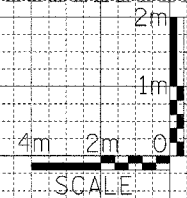
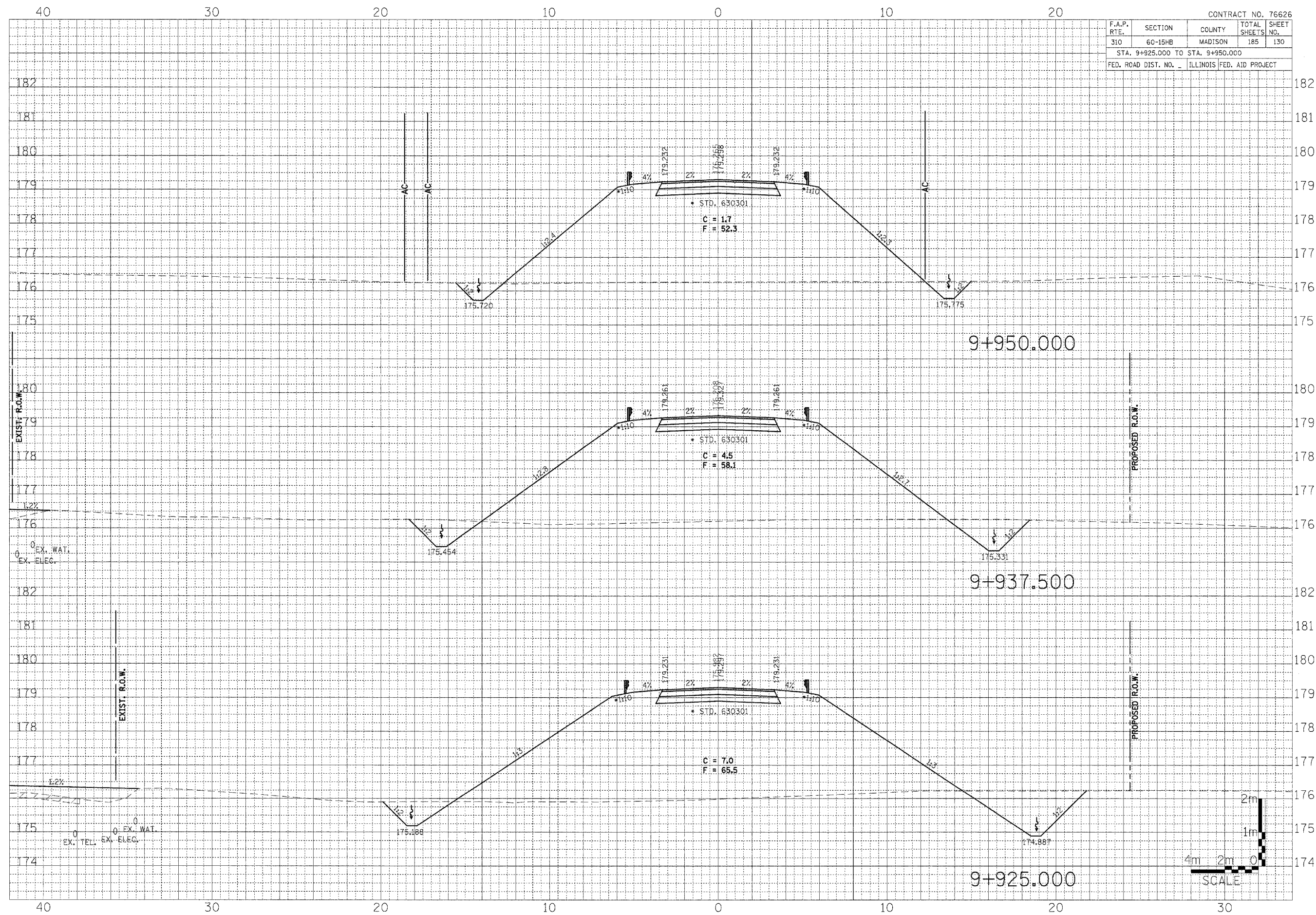


WENZEL ROAD  
STA. 9+900.000 TO STA. 9+912.500

CONTRACT NO. 76626	
F.A.P. RTE.	SECTION
310	60-15HB
COUNTY	TOTAL SHEETS
MADISON	185
SHEET NO. 130	
STA. 9+925.000 TO STA. 9+950.000	
FED. ROAD DIST. NO. ILLINOIS FED. AID PROJECT	

DATE	
BY	
FINAL SURVEY	
SURVEYED	
NOTE BOOK	
TEMPLATE	
AREAS CHECKED	
NO.	

DATE	
BY	
ORIGINAL SURVEY	
SURVEYED	
NOTE BOOK	
TEMPLATE	
AREAS CHECKED	
NO.	



WENZEL ROAD  
 STA. 9+925.000 TO STA. 9+950.000

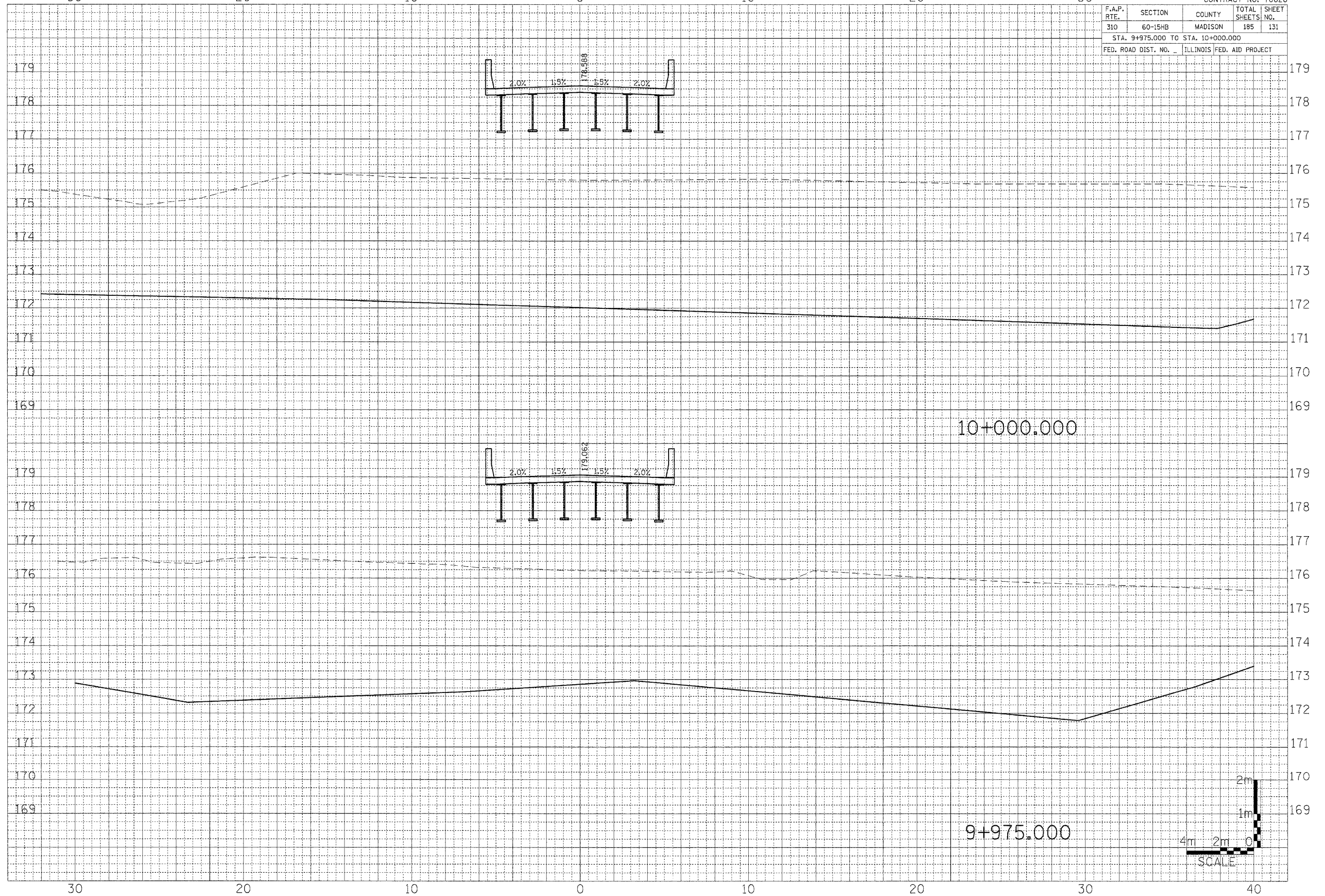
30 20 10 0 10 20 30

CONTRACT NO. 76626

F.A.P. RTE.	SECTION	COUNTY	TOTAL SHEETS	SHEET NO.
310	60-15HB	MADISON	185	131
STA. 9+975.000 TO STA. 10+000.000				
FED. ROAD DIST. NO. ILLINOIS FED. AID PROJECT				

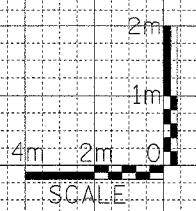
DATE	
BY	
REVISIONS	
NO.	
DATE	
BY	
REVISIONS	
NO.	
DATE	
BY	
REVISIONS	
NO.	
DATE	
BY	
REVISIONS	
NO.	

DATE	
BY	
REVISIONS	
NO.	
DATE	
BY	
REVISIONS	
NO.	
DATE	
BY	
REVISIONS	
NO.	
DATE	
BY	
REVISIONS	
NO.	



10+000.000

9+975.000



WENZEL ROAD

STA. 9+975.000 TO STA. 10+000.000

30

20

10

0

10

20

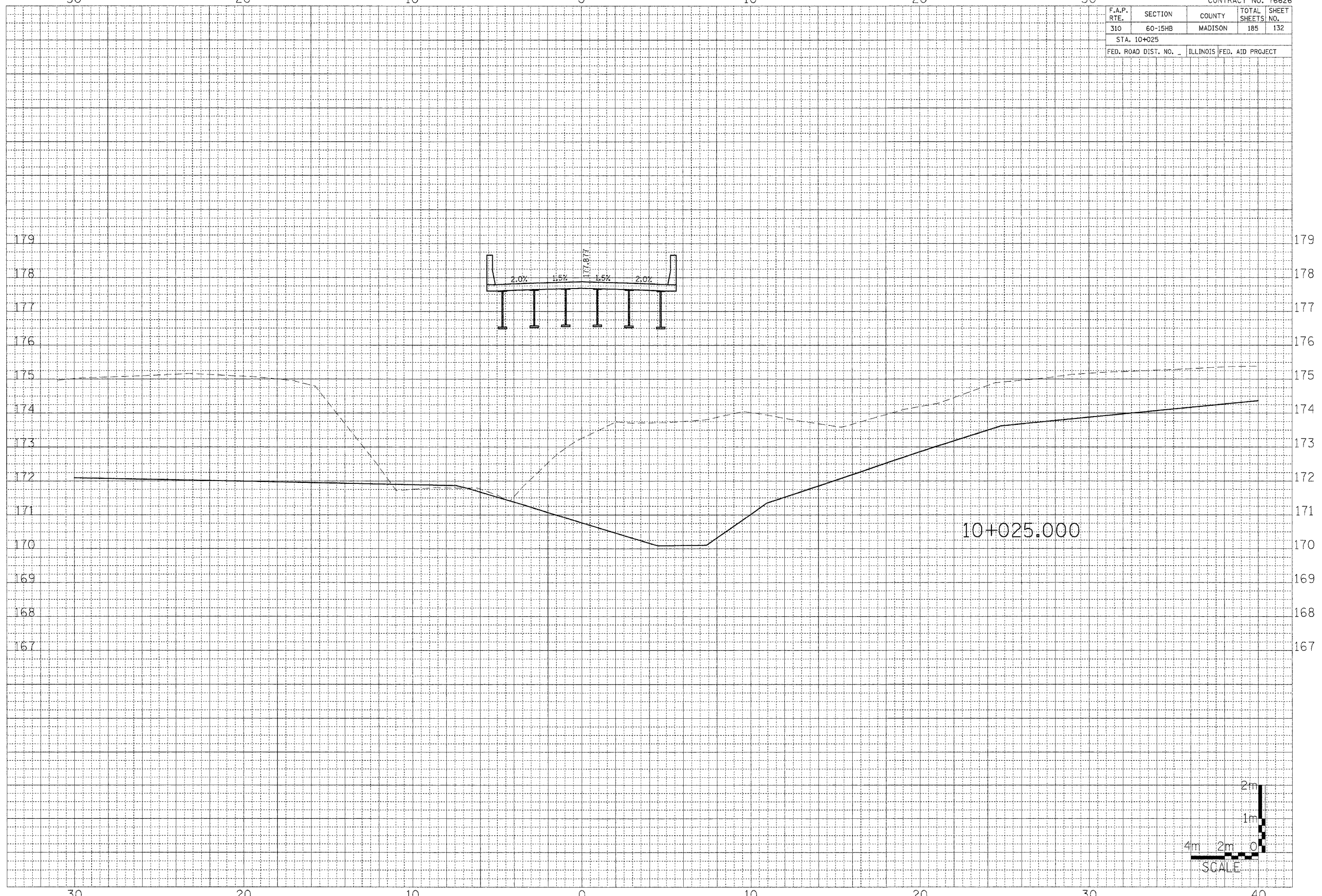
30

CONTRACT NO. 76626

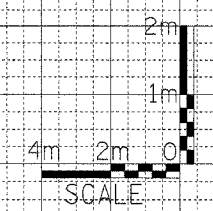
F.A.P. RTE.	SECTION	COUNTY	TOTAL SHEETS	SHEET NO.
310	60-15HB	MADISON	185	132
STA. 10+025				
FED. ROAD DIST. NO. -		ILLINOIS FED. AID PROJECT		

FINAL SURVEY	DATE
SURVEYED	BY
NOTE BOOK	NO.
TEMPLATE	AREAS CHECKED

ORIGINAL SURVEY	DATE
SURVEYED	BY
NOTE BOOK	NO.
TEMPLATE	AREAS CHECKED



10+025.000



WENZEL ROAD  
STA. 10+025.000



40

30

20

10

0

10

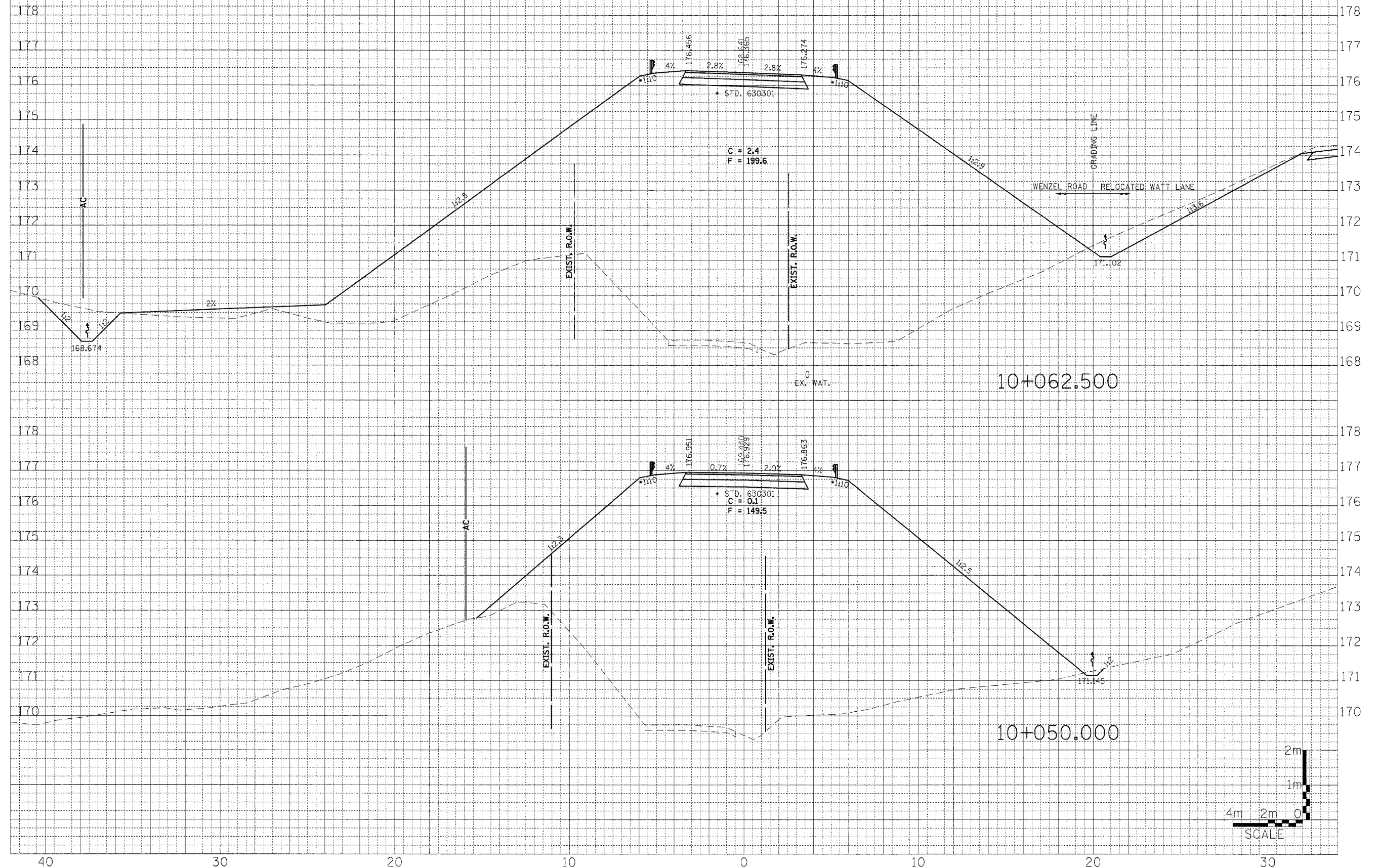
20

CONTRACT NO. 76626

F.A.P. RTE.	SECTION	COUNTY	TOTAL SHEETS	SHEET NO.
310	60-15HB	MADISON	185	133
STA. 10+050.000 TO STA. 10+062.500				
FED. ROAD DIST. NO. - ILLINOIS FED. AID PROJECT				

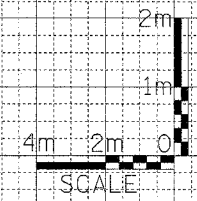
BY	DATE

BY	DATE



10+062.500

10+050.000



WENZEL ROAD  
 STA. 10+050.000 TO STA. 10+062.500

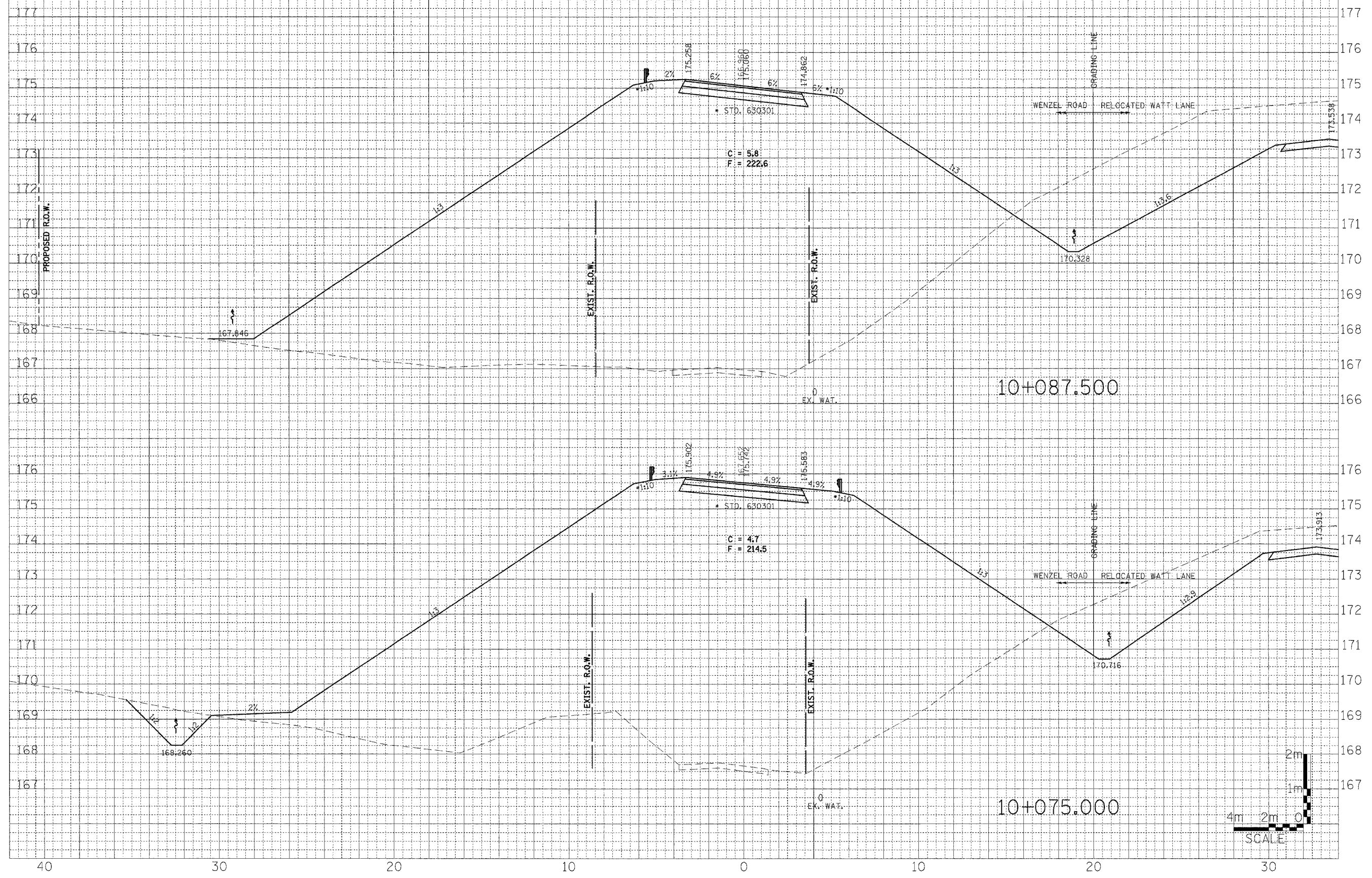
40 30 20 10 0 10 20

CONTRACT NO. 76626

F.A.P. RTE.	SECTION	COUNTY	TOTAL SHEETS	SHEET NO.
310	60-15HB	MADISON	185	134
STA. 10+075.000 TO STA. 10+087.500				
FED. ROAD DIST. NO. _ ILLINOIS FED. AID PROJECT				

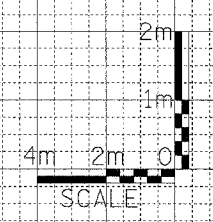
BY	DATE


BY	DATE

10+087.500

10+075.000



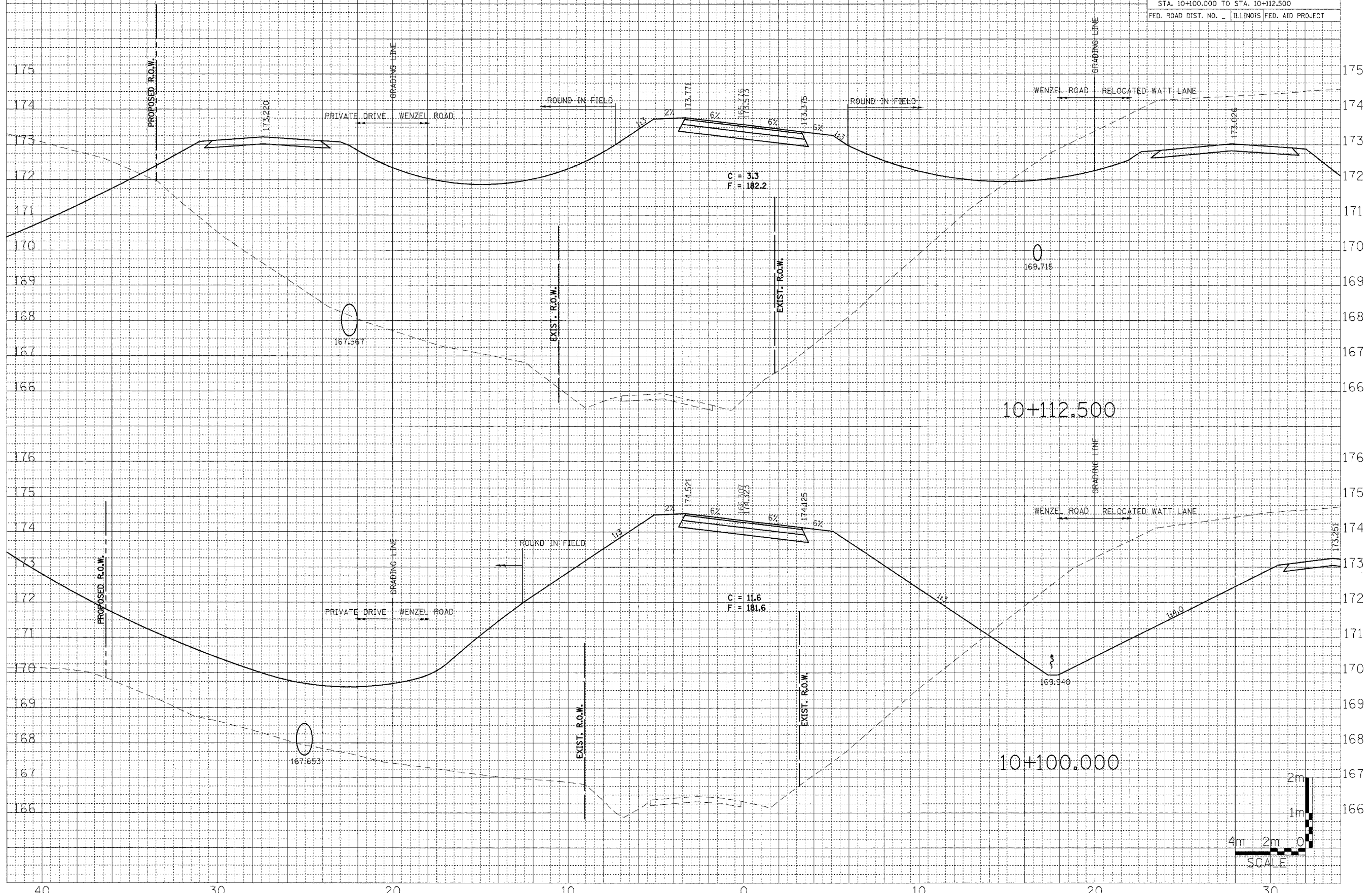
WENZEL ROAD  
STA. 10+075.000 TO STA. 10+087.500

40 30 20 10 0 10 20

CONTRACT NO. 76626				
F.A.P. RTE.	SECTION	COUNTY	TOTAL SHEETS	SHEET NO.
310	60-15HB	MADISON	185	135
STA. 10+100.000 TO STA. 10+112.500				
FED. ROAD DIST. NO. - ILLINOIS FED. AID PROJECT				

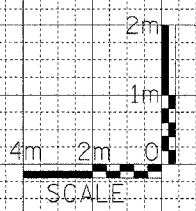
FINAL SURVEY	DATE
SURVEYED	BY
NOTE BOOK	NO.
TEMPLATE	
AREAS	
CHECKED	

ORIGINAL SURVEY	DATE
SURVEYED	BY
NOTE BOOK	NO.
TEMPLATE	
AREAS	
CHECKED	



10+112.500

10+100.000



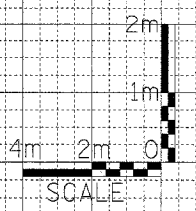
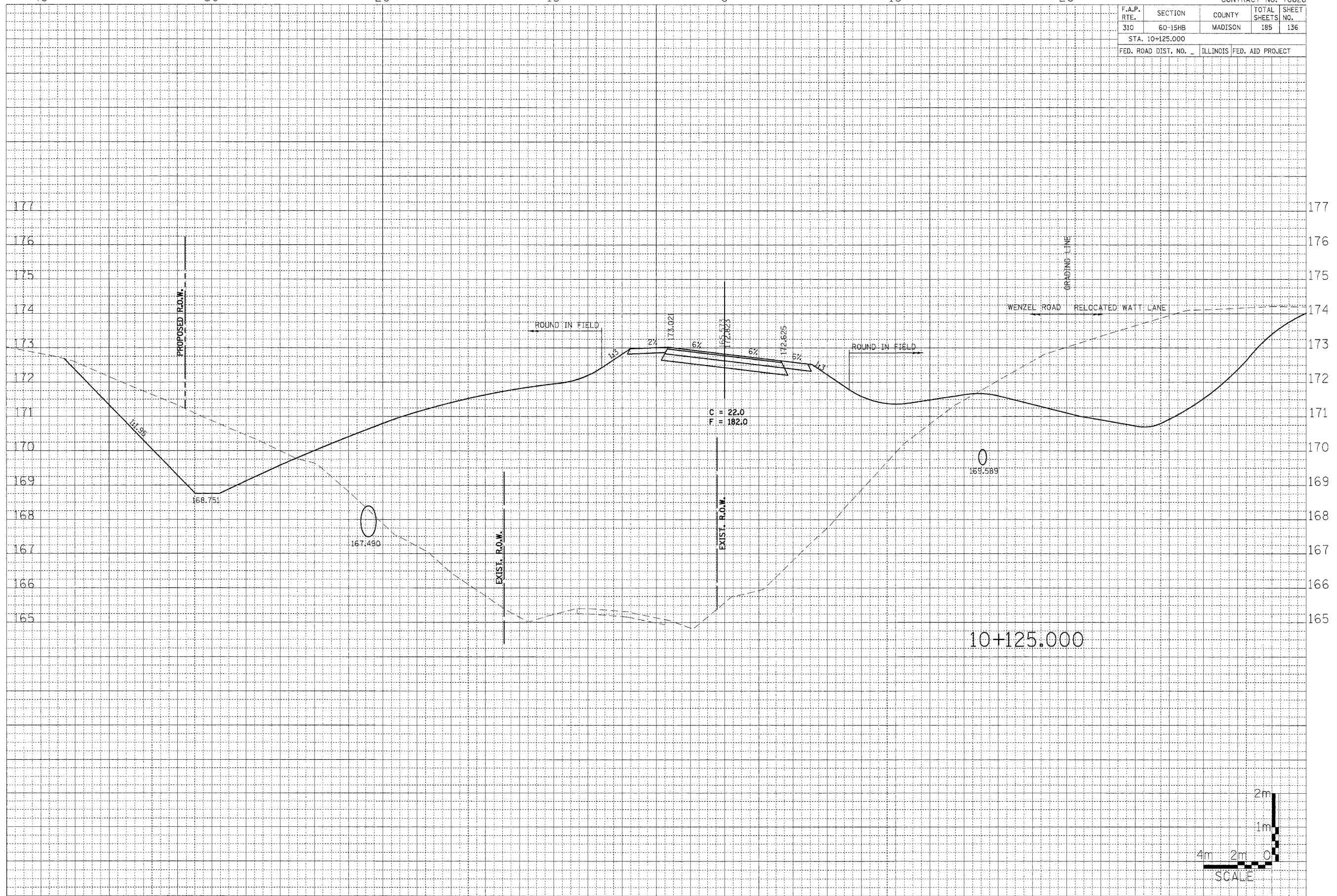
WENZEL ROAD  
STA. 10+100.000 TO STA. 10+112.500

40 30 20 10 0 10 20

CONTRACT NO. 76626				
F.A.P. RTE.	SECTION	COUNTY	TOTAL SHEETS	SHEET NO.
310	60-15HB	MADISON	185	136
STA. 10+125.000				
FED. ROAD DIST. NO.		ILLINOIS	FED. AID PROJECT	

FINISH	DATE
SURVEYED	BY
NOTE BOOK	NO.
TEMPLATE	AREAS CHECKED

ORIGINAL	DATE
SURVEYED	BY
NOTE BOOK	NO.
TEMPLATE	AREAS CHECKED



WENZEL ROAD  
STA. 10+125.000

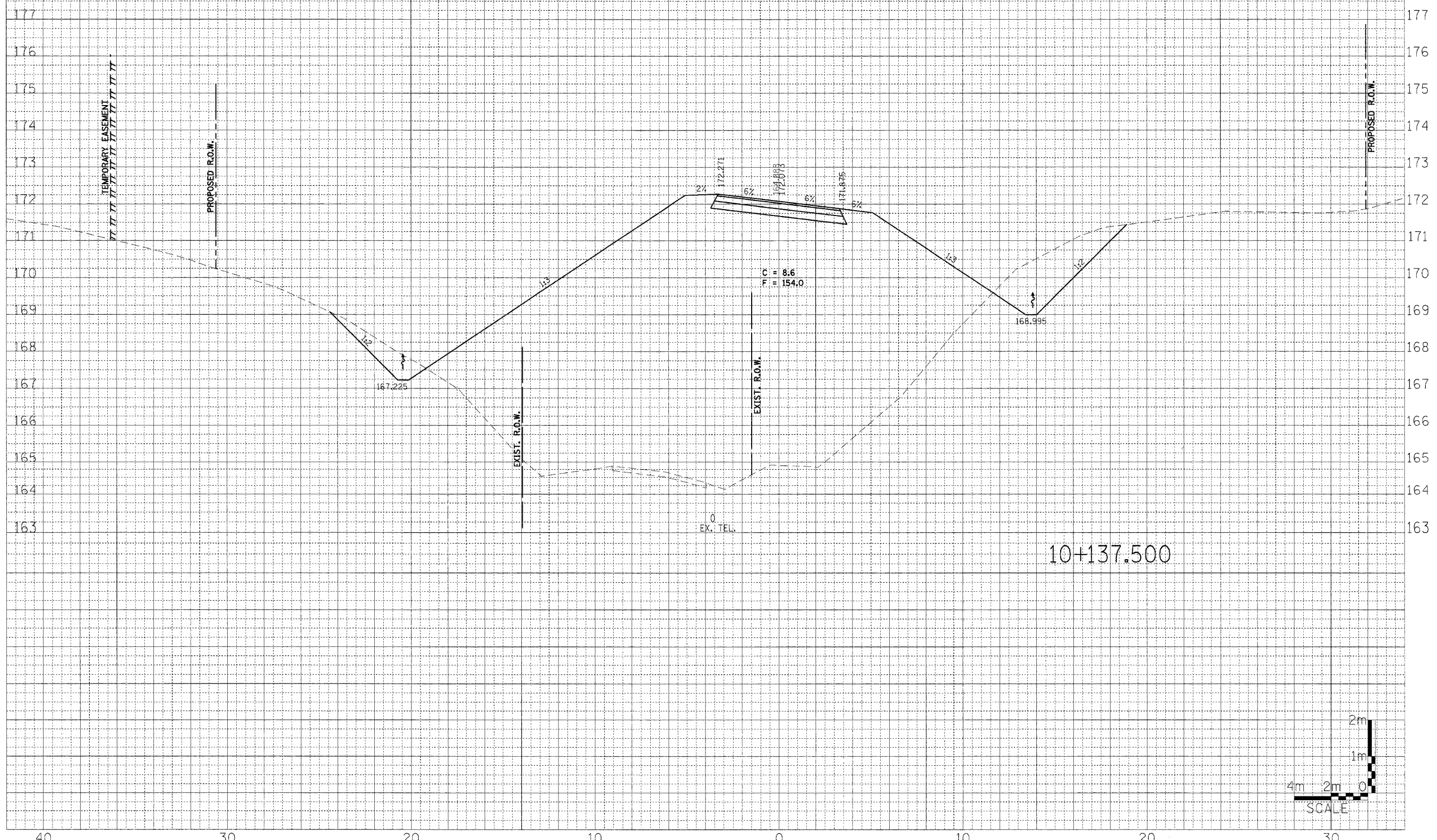
40 30 20 10 0 10 20

CONTRACT NO. 76626

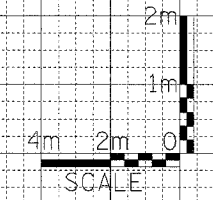
F.A.P. RTE.	SECTION	COUNTY	TOTAL SHEETS	SHEET NO.
310	60-15HB	MADISON	185	137
STA. 10+137.500				
FED. ROAD DIST. NO.		ILLINOIS	FED. AID PROJECT	

FINAL SURVEY BY DATE  
 SURVEYED BY \_\_\_\_\_  
 NOTE BOOK NO. \_\_\_\_\_  
 TEMPLATE NO. \_\_\_\_\_  
 AREAS CHECKED \_\_\_\_\_  
 NO. \_\_\_\_\_

ORIGINAL SURVEY BY DATE  
 SURVEYED BY \_\_\_\_\_  
 NOTE BOOK NO. \_\_\_\_\_  
 TEMPLATE NO. \_\_\_\_\_  
 AREAS CHECKED \_\_\_\_\_  
 NO. \_\_\_\_\_



10+137.500



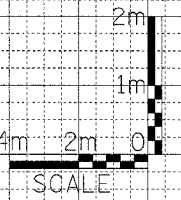
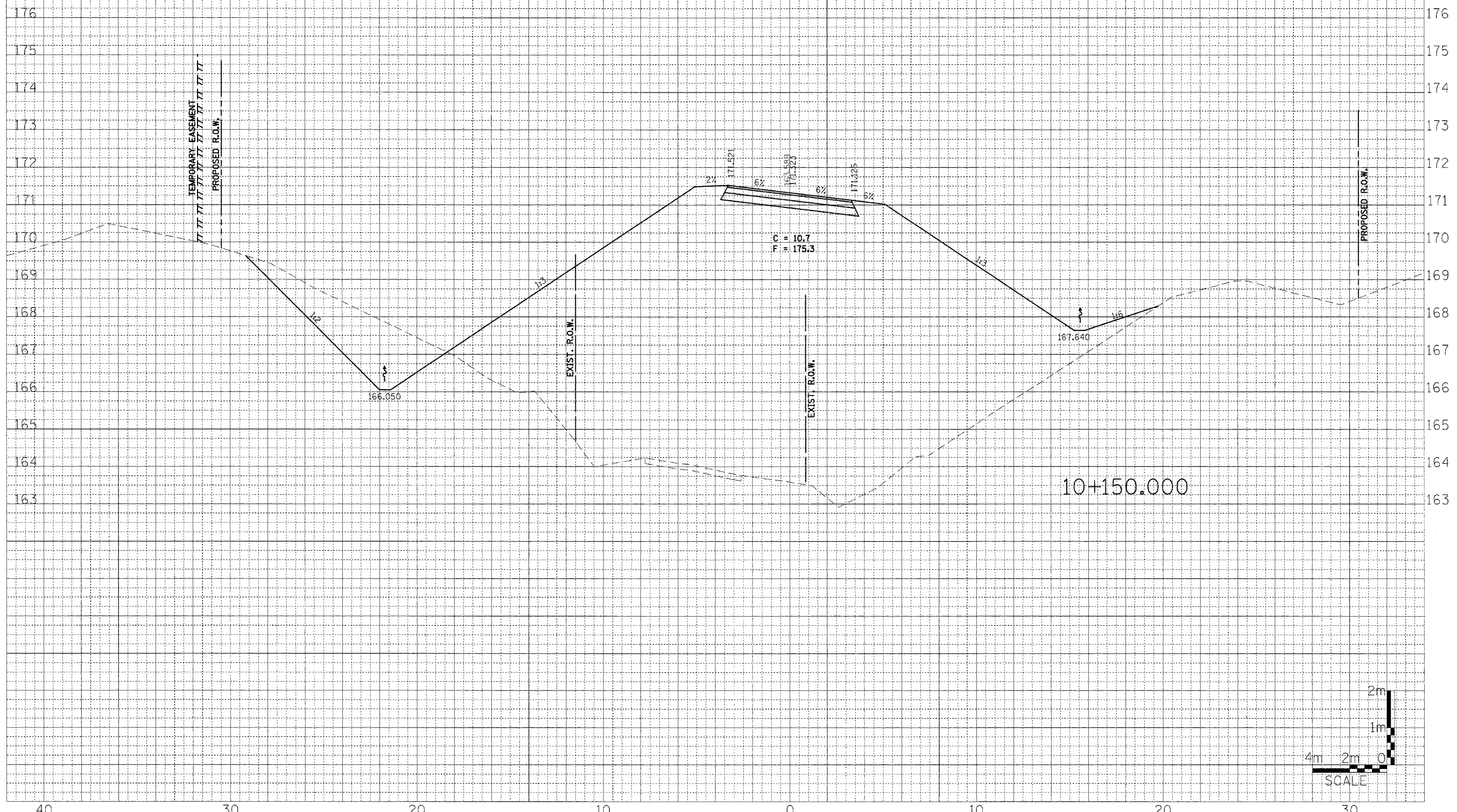
WENZEL ROAD  
STA. 10+137.500

40 30 20 10 0 10 20

CONTRACT NO. 76626				
F.A.P. RTE.	SECTION	COUNTY	TOTAL SHEETS	SHEET NO.
310	60-15HB	MADISON	185	138
STA. 10+150.000				
FED. ROAD DIST. NO.		ILLINOIS	FED. AID PROJECT	

FINAL SURVEY	BY	DATE
NOTE BOOK		
TEMPLATE		
AREAS CHECKED		
NO.		

ORIGINAL SURVEY	BY	DATE
NOTE BOOK		
TEMPLATE		
AREAS CHECKED		
NO.		



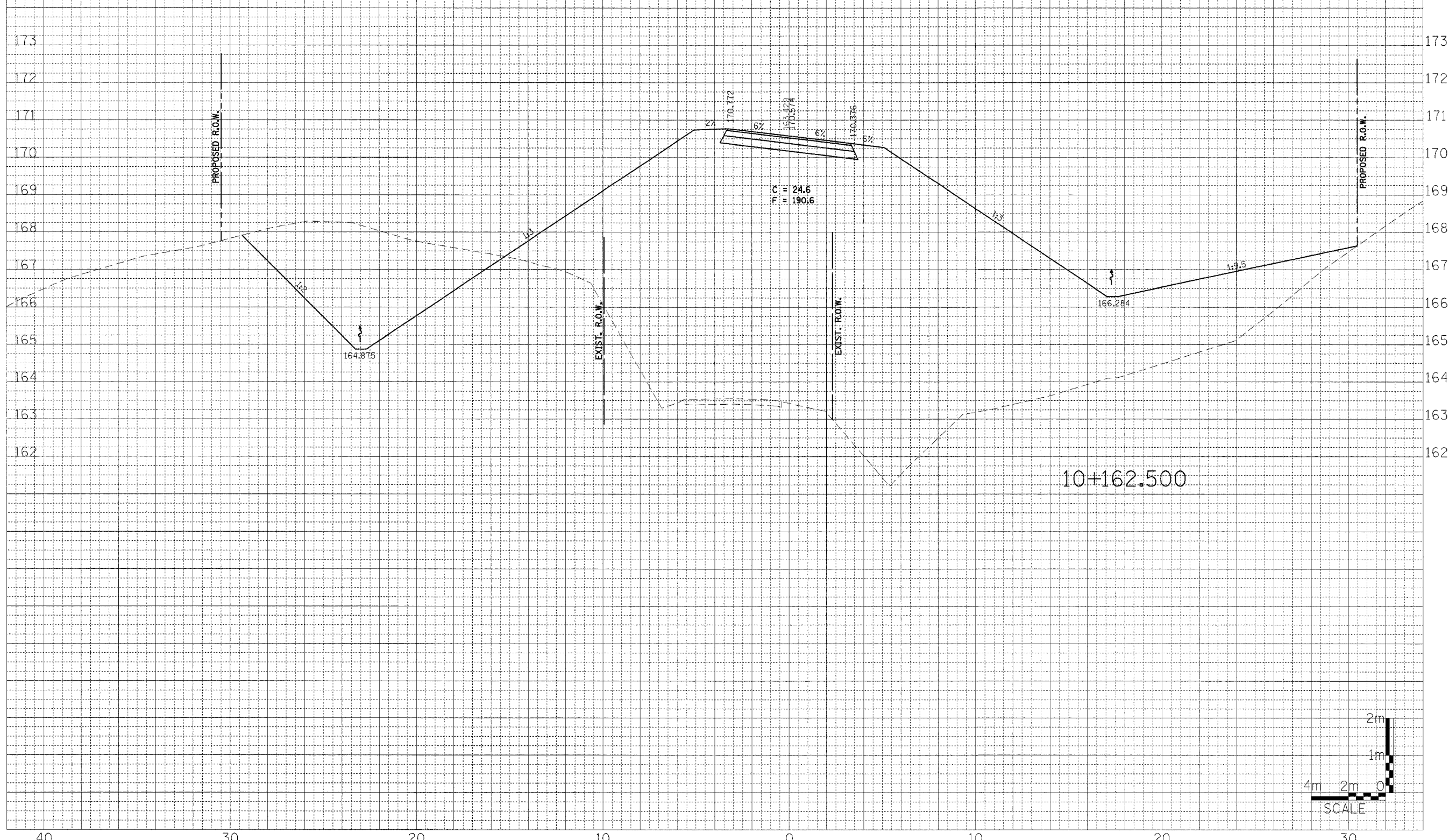
WENZEL ROAD  
STA. 10+150.000

40 30 20 10 0 10 20

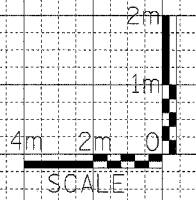
CONTRACT NO. 76626				
F.A.P. RTE.	SECTION	COUNTY	TOTAL SHEETS	SHEET NO.
310	60-15HB	MADISON	185	139
STA. 10+162.500				
FED. ROAD DIST. NO. - ILLINOIS FED. AID PROJECT				

FINAL SURVEY	BY	DATE
SURVEYED		
NOTE BOOK		
TEMPLATE		
AREAS CHECKED		
NO.		

ORIGINAL SURVEY	BY	DATE
SURVEYED		
NOTE BOOK		
TEMPLATE		
AREAS CHECKED		
NO.		



10+162.500



WENZEL ROAD  
STA. 10+162.500

40

30

20

10

0

10

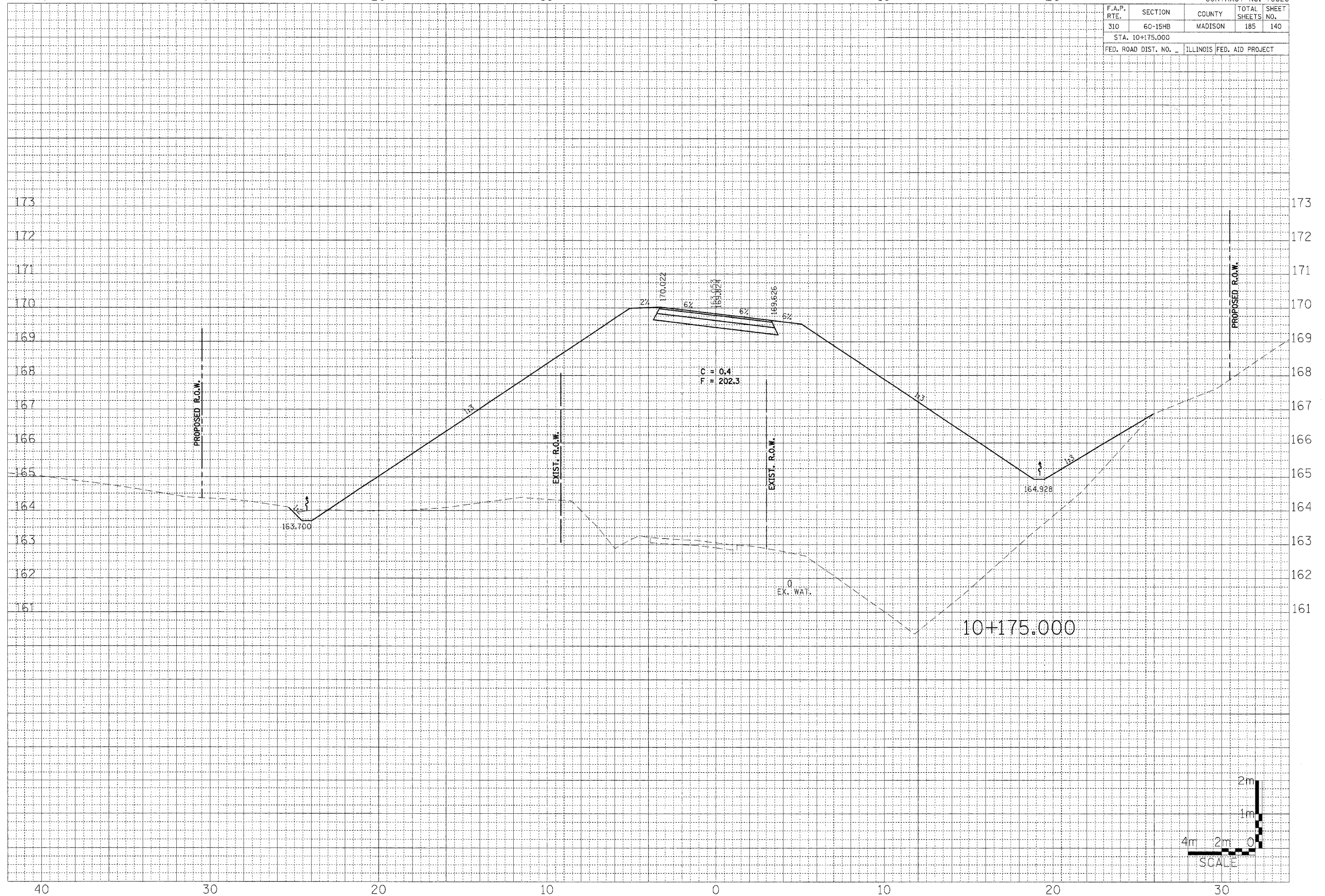
20

CONTRACT NO. 76626

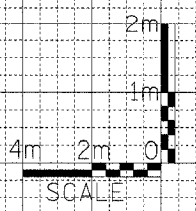
F.A.P. RTE.	SECTION	COUNTY	TOTAL SHEETS	SHEET NO.
310	60-15HB	MADISON	185	140
STA. 10+175.000				
FED. ROAD DIST. NO. - ILLINOIS FED. AID PROJECT				

FINAL SURVEY	DATE
SURVEYED	
NOTE BOOK	
AREAS	
FIGS CHECKED	

ORIGINAL SURVEY	DATE
SURVEYED	
NOTE BOOK	
AREAS	
FIGS CHECKED	



10+175.000



WENZEL ROAD  
STA. 10+175.000

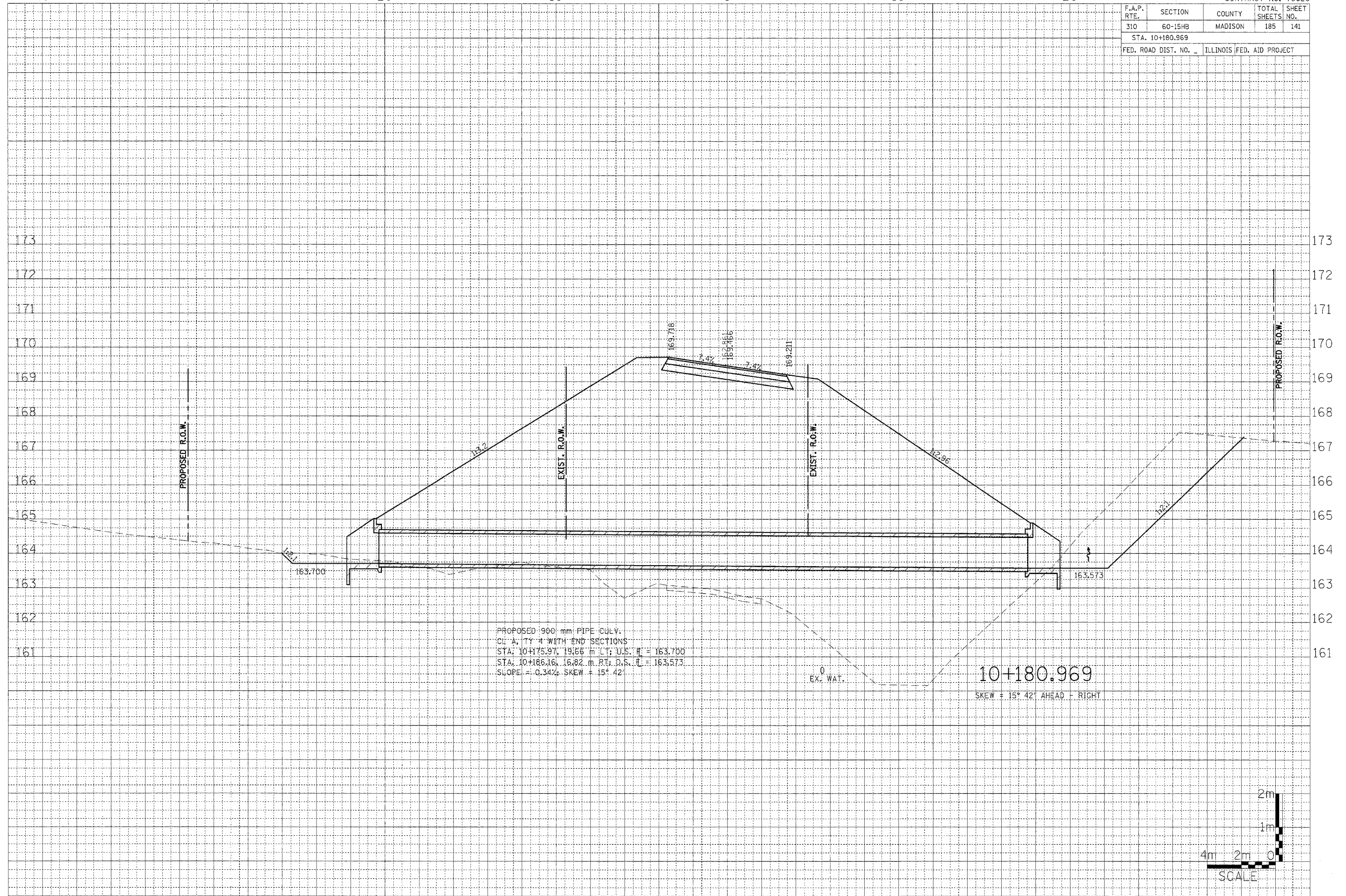


40 30 20 10 0 10 20

CONTRACT NO. 76626			
F.A.P. RTE.	SECTION	COUNTY	TOTAL SHEETS
310	60-15HB	MADISON	185
STA. 10+180.969			SHEET NO. 141
FED. ROAD DIST. NO.		ILLINOIS FED. AID PROJECT	

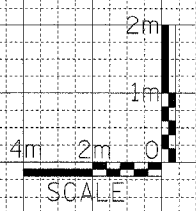
FINAL SURVEY	DATE
SURVEYED	BY
NOTE BOOK	NO.
TEMPLATE	
AREAS CHECKED	
AREAS CHECKED	

ORIGINAL SURVEY	DATE
SURVEYED	BY
NOTE BOOK	NO.
TEMPLATE	
AREAS CHECKED	
AREAS CHECKED	



PROPOSED 900 mm PIPE CULV.  
 CL: A, TY 4 WITH END SECTIONS  
 STA: 10+175.97, 19.86' m LT; U.S. H. = 163.700  
 STA: 10+186.16, 16.82' m RT; D.S. H. = 163.573  
 SLOPE = 0.34% SKEW = 15° 42'

10+180.969  
 SKEW = 15° 42' AHEAD - RIGHT



WENZEL ROAD  
 STA. 10+180.969

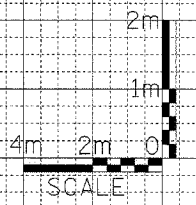
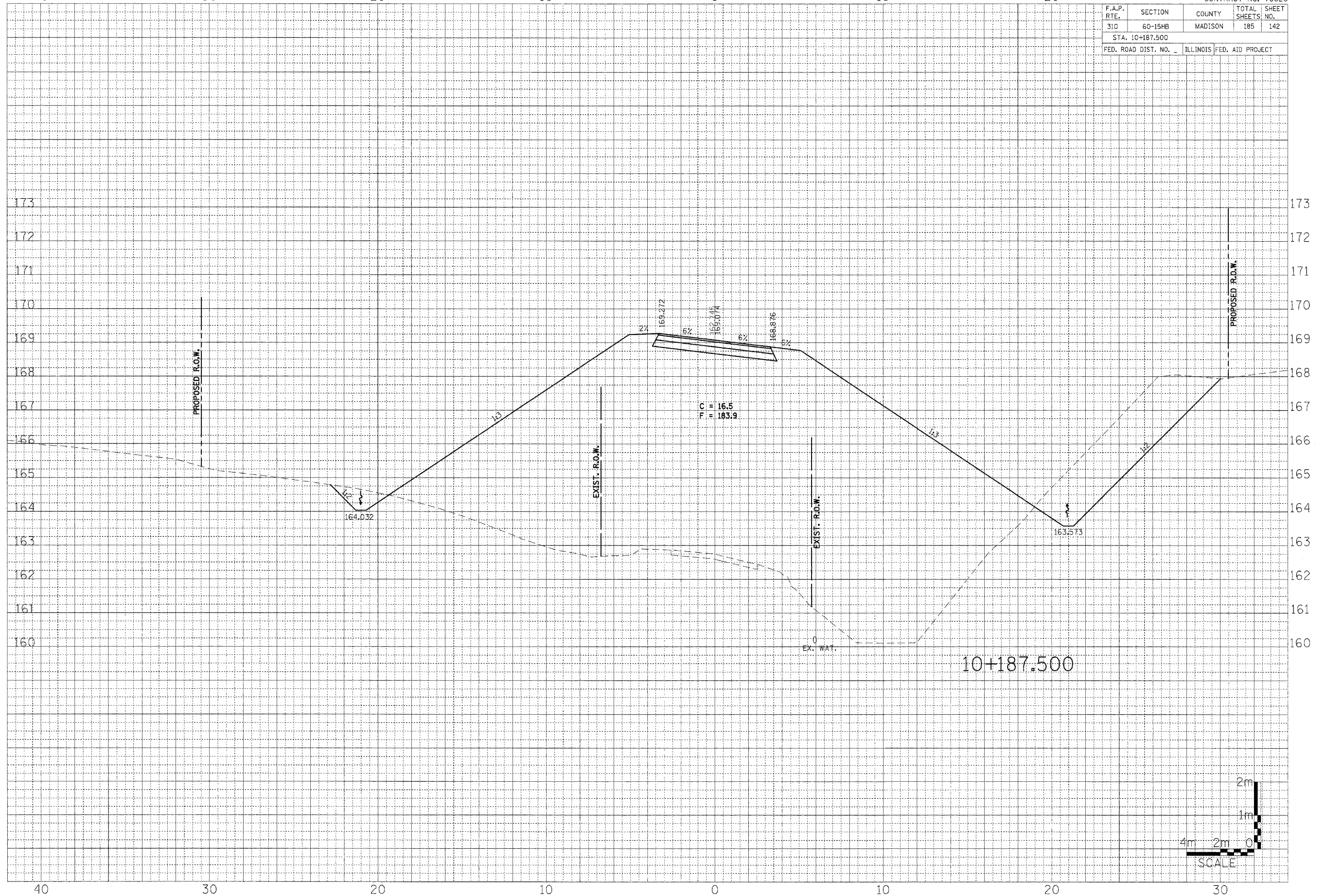
40 30 20 10 0 10 20

CONTRACT NO. 76626

F.A.P. RTE.	SECTION	COUNTY	TOTAL SHEETS	SHEET NO.
310	60-15HB	MADISON	185	142
STA. 10+187.500				
FED. ROAD DIST. NO.	ILLINOIS	FED. AID PROJECT		

FINAL SURVEY	DATE
SURVEYED	BY
NOTE BOOK	
TEMPLATE	
AREAS CHECKED	
REVISIONS CHECKED	

ORIGINAL SURVEY	DATE
SURVEYED	BY
NOTE BOOK	
TEMPLATE	
AREAS CHECKED	
REVISIONS CHECKED	



WENZEL ROAD  
STA. 10+187.500

40

30

20

10

0

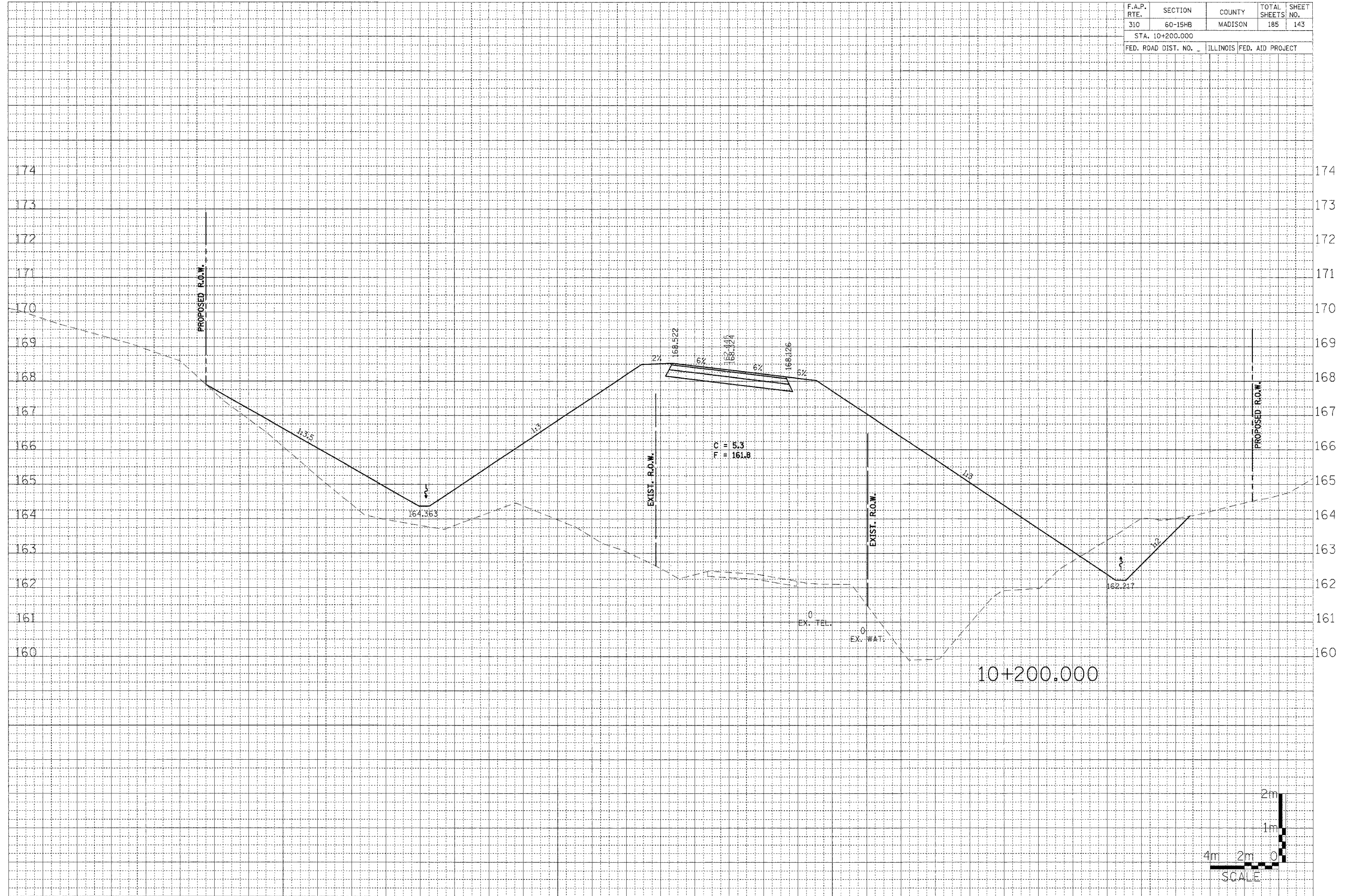
10

20

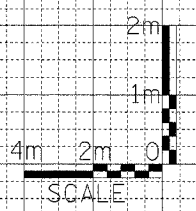
CONTRACT NO. 76626	
F.A.P. RTE. 310	SECTION 60-15HB
COUNTY MADISON	TOTAL SHEETS 185
SHEET NO. 143	
STA. 10+200.000	
FED. ROAD DIST. NO.	ILLINOIS FED. AID PROJECT

FINAL SURVEY	DATE
SURVEYED	BY
NOTE BOOK	
TEMPLATE	
AREAS	
CHECKED	

ORIGINAL SURVEY	DATE
SURVEYED	BY
NOTE BOOK	
TEMPLATE	
AREAS	
CHECKED	



10+200.000



WENZEL ROAD  
STA. 10+200.000

40 30 20 10 0 10 20

CONTRACT NO. 76626

F.A.P. RTE.	SECTION	COUNTY	TOTAL SHEETS	SHEET NO.
310	60-15HB	MADISON	185	144
STA. 10+212.500				
FED. ROAD DIST. NO. - ILLINOIS FED. AID PROJECT				

BY	DATE

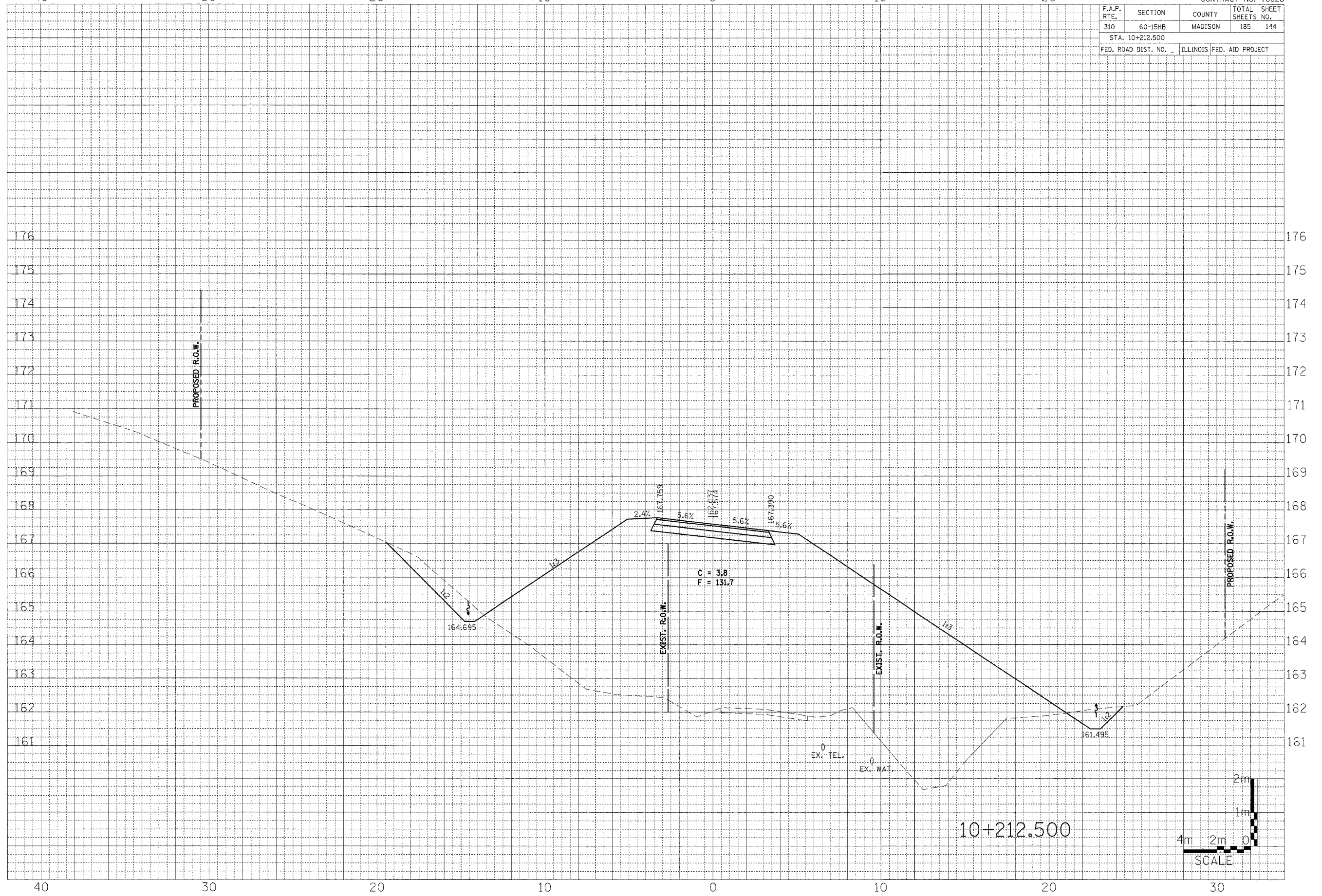
  

FINAL SURVEY	SURVEYED
NOTE BOOK	
AREAS	
CHECKED	

BY	DATE

ORIGINAL SURVEY	SURVEYED
NOTE BOOK	
AREAS	
CHECKED	



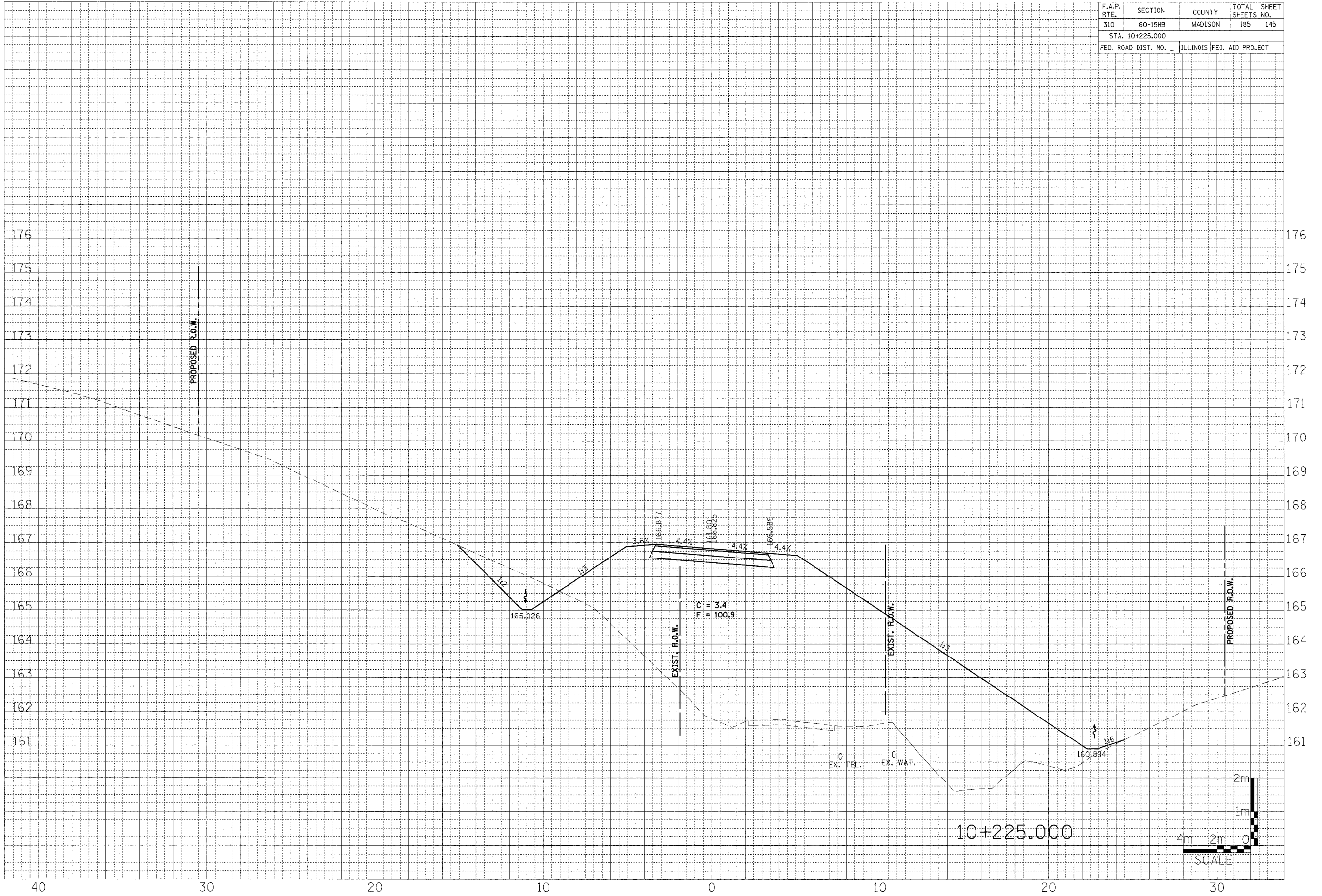
WENZEL ROAD  
STA. 10+212.500

40 30 20 10 0 10 20

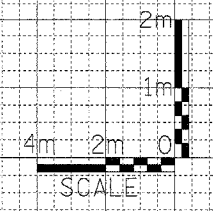
CONTRACT NO. 76626			
F.A.P. RTE.	SECTION	COUNTY	TOTAL SHEETS
310	60-15HB	MADISON	185
SHEET NO. 145			
STA. 10+225.000			
FED. ROAD DIST. NO. -		ILLINOIS FED. AID PROJECT	

FINAL CHECKED	SURVEYED	DATE
NOTE BOOK	PLOTTED	
AREAS	AREAS	
CHECKED	CHECKED	

ORIGINAL SURVEY	DATE
NOTE BOOK	
AREAS	
CHECKED	



10+225.000



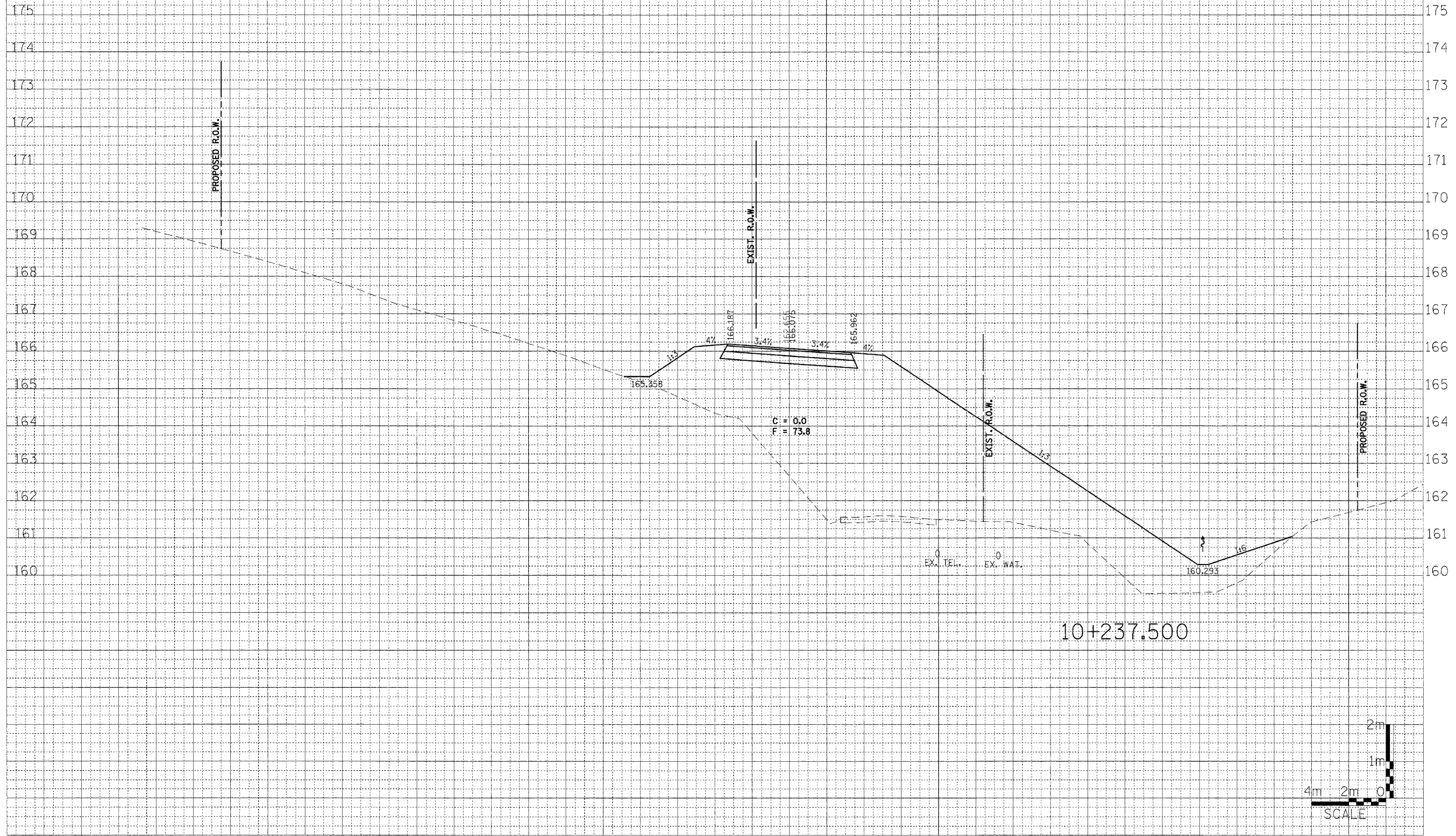
WENZEL ROAD  
STA. 10+225.000

40 30 20 10 0 10 20

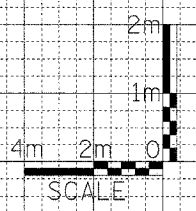
CONTRACT NO. 76626				
F.A.P. RTE.	SECTION	COUNTY	TOTAL SHEETS	SHEET NO.
310	60-15HB	MADISON	185	146
STA. 10+237.500				
FED. ROAD DIST. NO. ILLINOIS FED. AID PROJECT				

FINAL SURVEY	BY	DATE
NOTE BOOK		
AREAS CHECKED		
NO.		

ORIGINAL SURVEY	BY	DATE
NOTE BOOK		
AREAS CHECKED		
NO.		



10+237.500



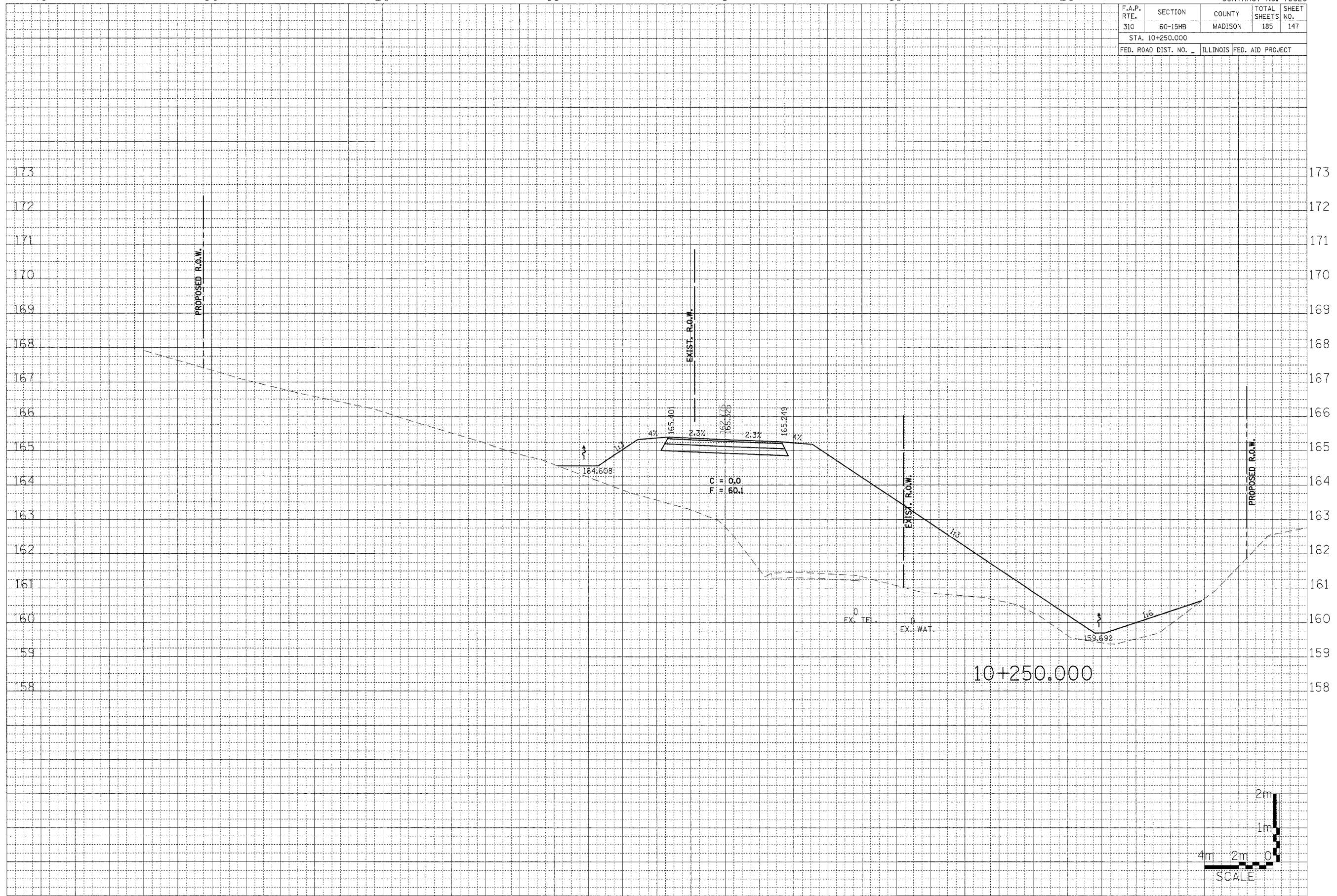
WENZEL ROAD  
STA. 10+237.500

40 30 20 10 0 10 20

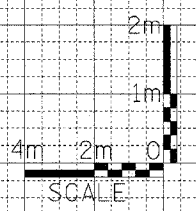
CONTRACT NO. 76626				
F.A.P. RTE.	SECTION	COUNTY	TOTAL SHEETS	SHEET NO.
310	60-15HB	MADISON	185	147
STA. 10+250.000				
FED. ROAD DIST. NO. - ILLINOIS FED. AID PROJECT				

FINAL SURVEY	BY	DATE
NOTE BOOK		
AREAS CHECKED		
NO.		

ORIGINAL SURVEY	BY	DATE
NOTE BOOK		
AREAS CHECKED		
NO.		



10+250.000



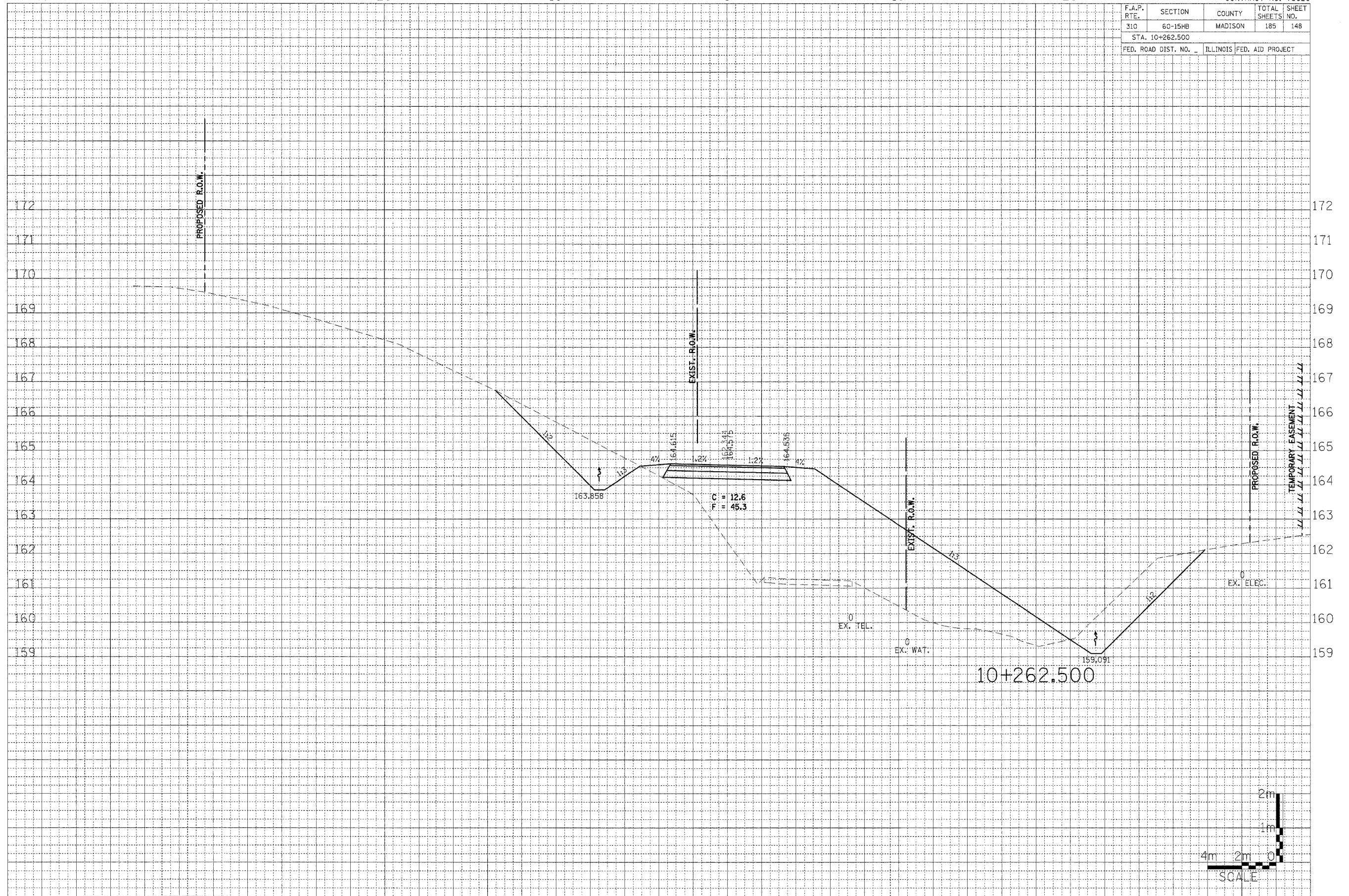
WENZEL ROAD  
STA. 10+250.000

40 30 20 10 0 10 20

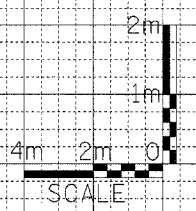
CONTRACT NO. 76626				
F.A.P. RTE.	SECTION	COUNTY	TOTAL SHEETS	SHEET NO.
310	60-15HB	MADISON	185	148
STA. 10+262.500				
FED. ROAD DIST. NO. ILLINOIS FED. AID PROJECT				

FINAL SURVEY	BY	DATE
SURVEYED		
NOTE BOOK		
TEMPLATE		
AREAS CHECKED		
NO.		

ORIGINAL SURVEY	BY	DATE
SURVEYED		
NOTE BOOK		
TEMPLATE		
AREAS CHECKED		
NO.		



10+262.500



WENZEL ROAD  
STA. 10+262.500

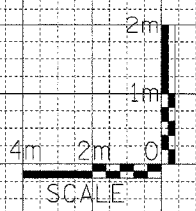
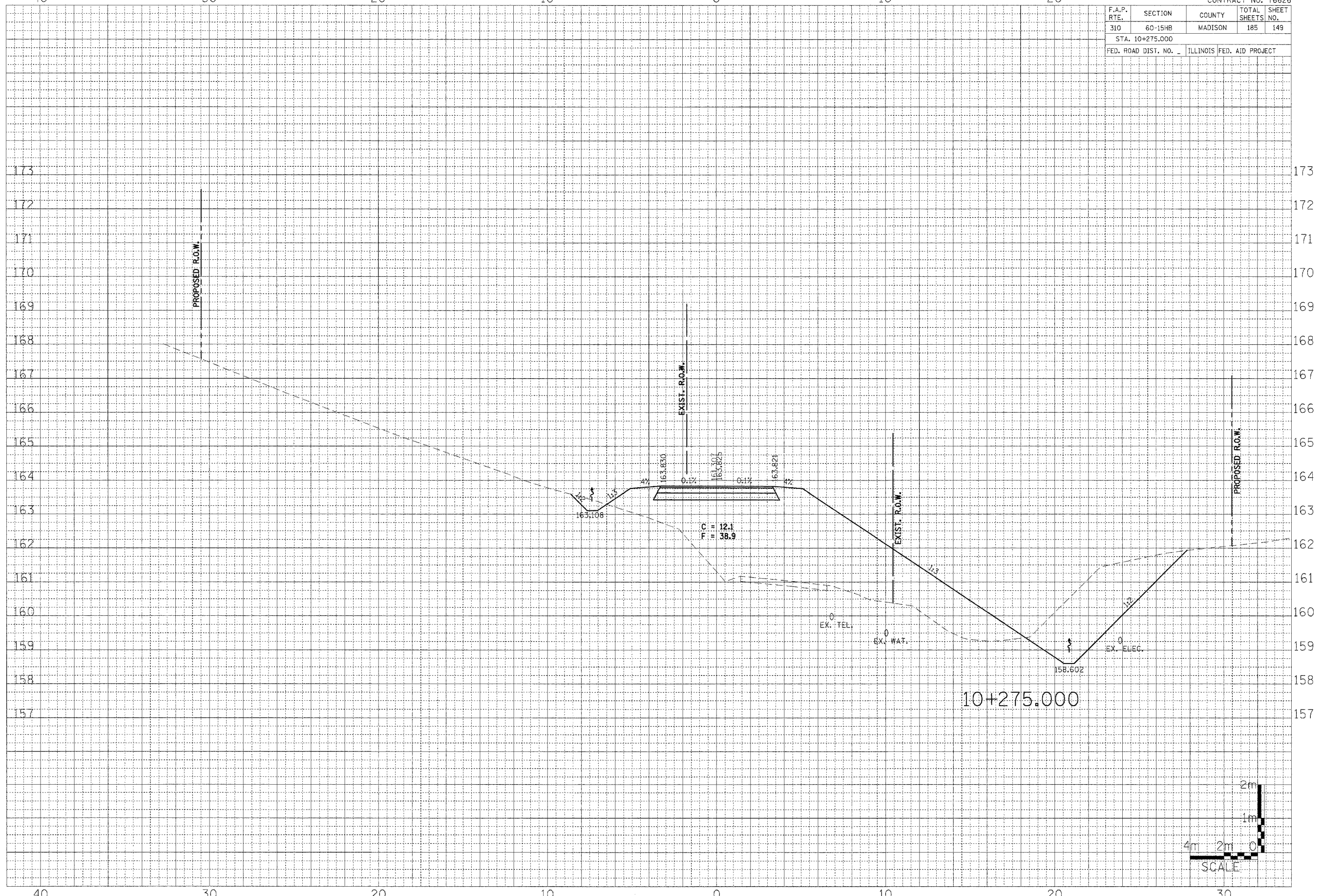


40 30 20 10 0 10 20

CONTRACT NO. 76626				
F.A.P. RTE.	SECTION	COUNTY	TOTAL SHEETS	SHEET NO.
310	60-15HB	MADISON	185	149
STA. 10+275.000				
FED. ROAD DIST. NO. ILLINOIS FED. AID PROJECT				

FINAL SURVEY	DATE
BY	
NO. _____	

ORIGINA SURVEY	DATE
BY	
NO. _____	



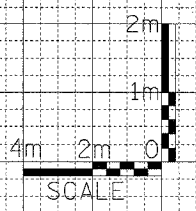

WENZEL ROAD  
STA. 10+275.000

40 30 20 10 0 10 20

CONTRACT NO. 76626				
F.A.P. RTE.	SECTION	COUNTY	TOTAL SHEETS	SHEET NO.
310	60-15HB	MADISON	185	150
STA. 10+282.366				
FED. ROAD DIST. NO. - ILLINOIS FED. AID PROJECT				

FINAL SURVEY	DATE
SURVEYED	
NOTE BOOK	
TEMPLATE	
AREAS CHECKED	
BY	

ORIGINAL SURVEY	DATE
SURVEYED	
NOTE BOOK	
TEMPLATE	
AREAS CHECKED	
BY	

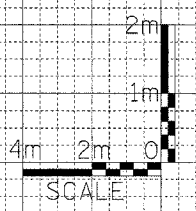
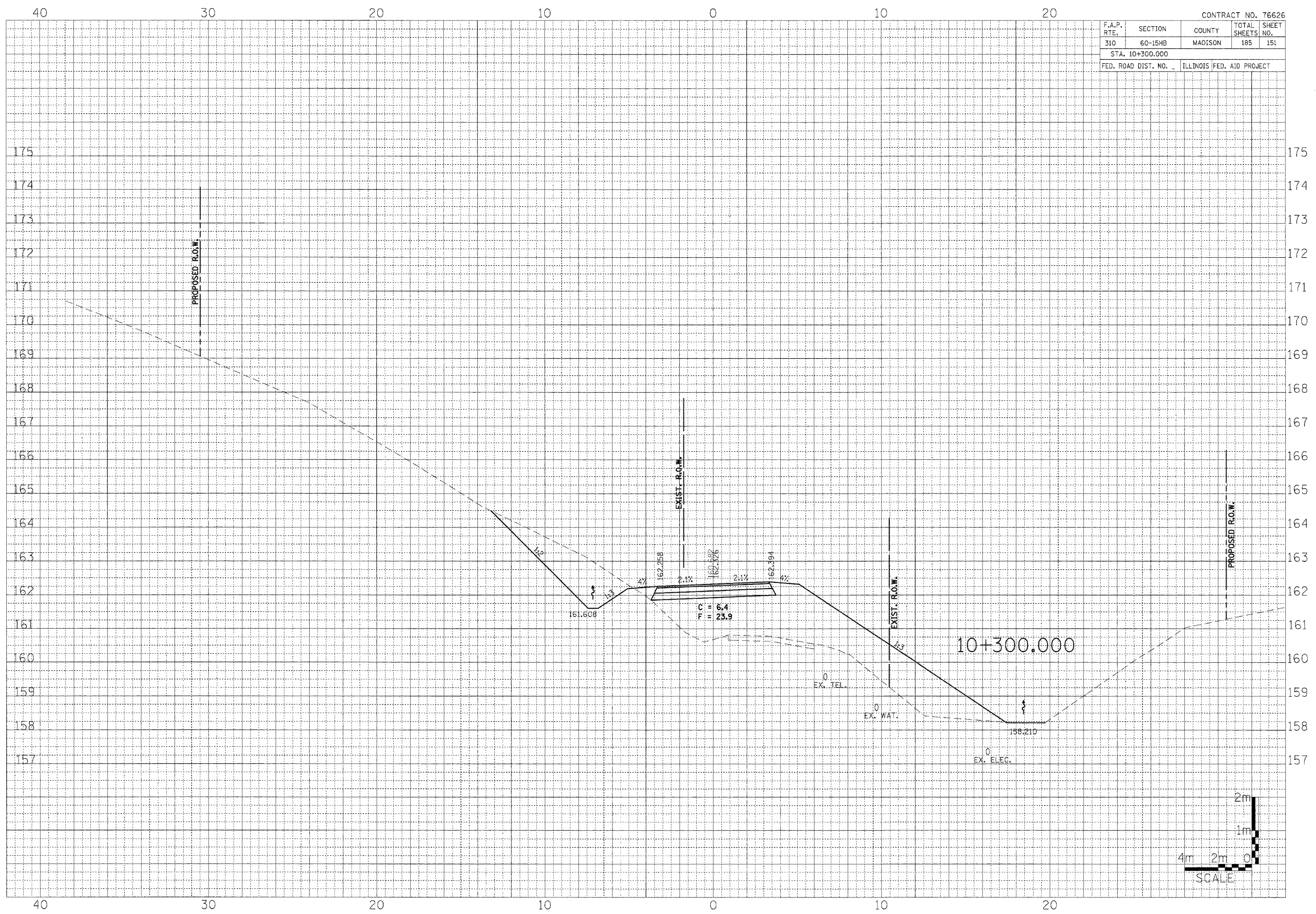


WENZEL ROAD  
STA. 10+282.366

CONTRACT NO. 76626				
F.A.P. RTE.	SECTION	COUNTY	TOTAL SHEETS	SHEET NO.
310	60-15HB	MADISON	185	151
STA. 10+300.000				
FED. ROAD DIST. NO. - ILLINOIS FED. AID PROJECT				

FINAL SURVEY	DATE
BY	
NO.	

ORIGINAL SURVEY	DATE
BY	
NO.	



WENZEL ROAD  
STA. 10+300.000

40

30

20

10

0

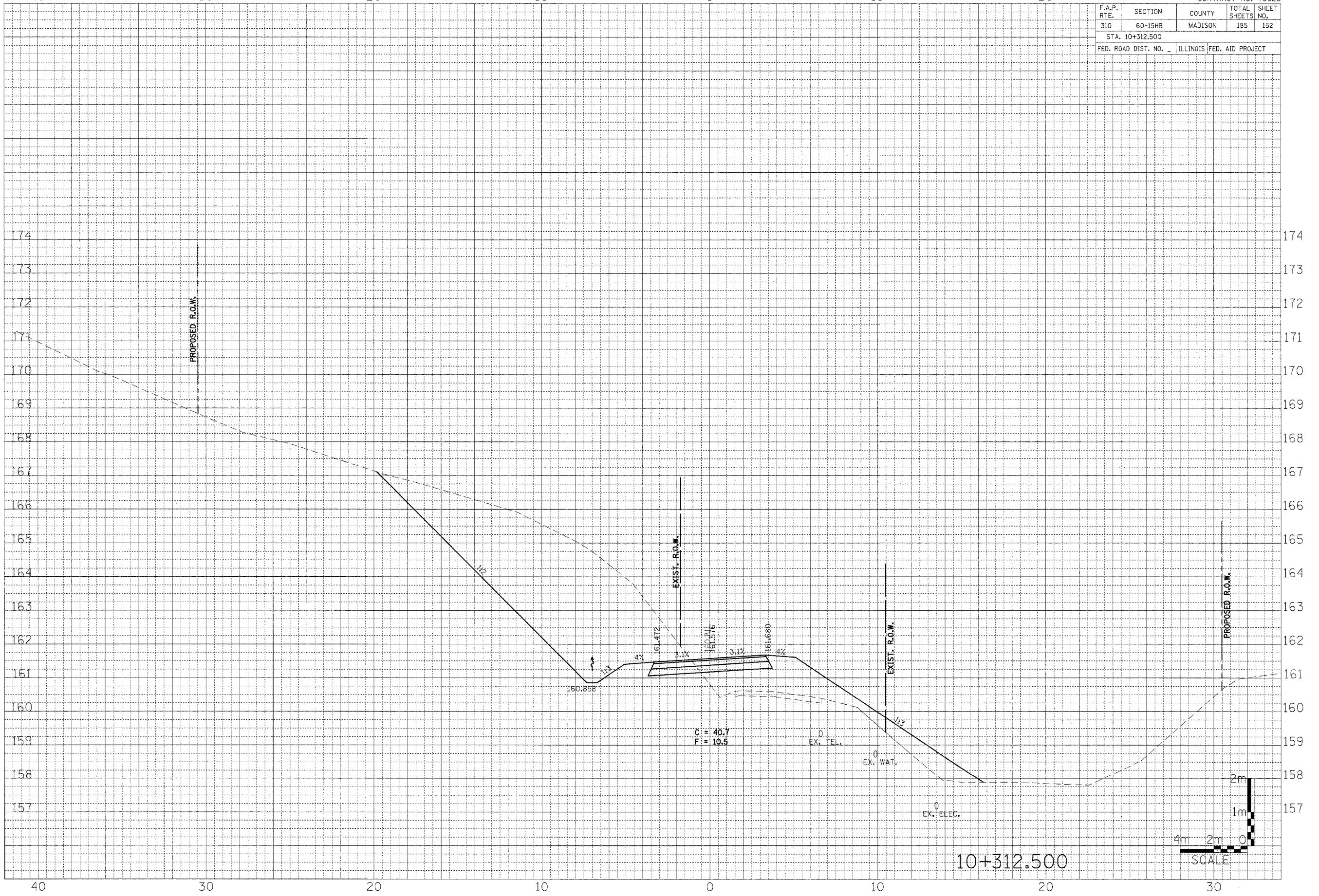
10

20

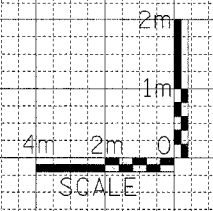
CONTRACT NO. 76626	
F.A.P. RTE.	SECTION
310	60-15HB
COUNTY	TOTAL SHEETS
MADISON	185
SHEET NO. 152	
STA. 10+312.500	
FED. ROAD DIST. NO. - ILLINOIS FED. AID PROJECT	

DATE	BY
DATE	BY
DATE	BY

DATE	BY
DATE	BY
DATE	BY



10+312.500



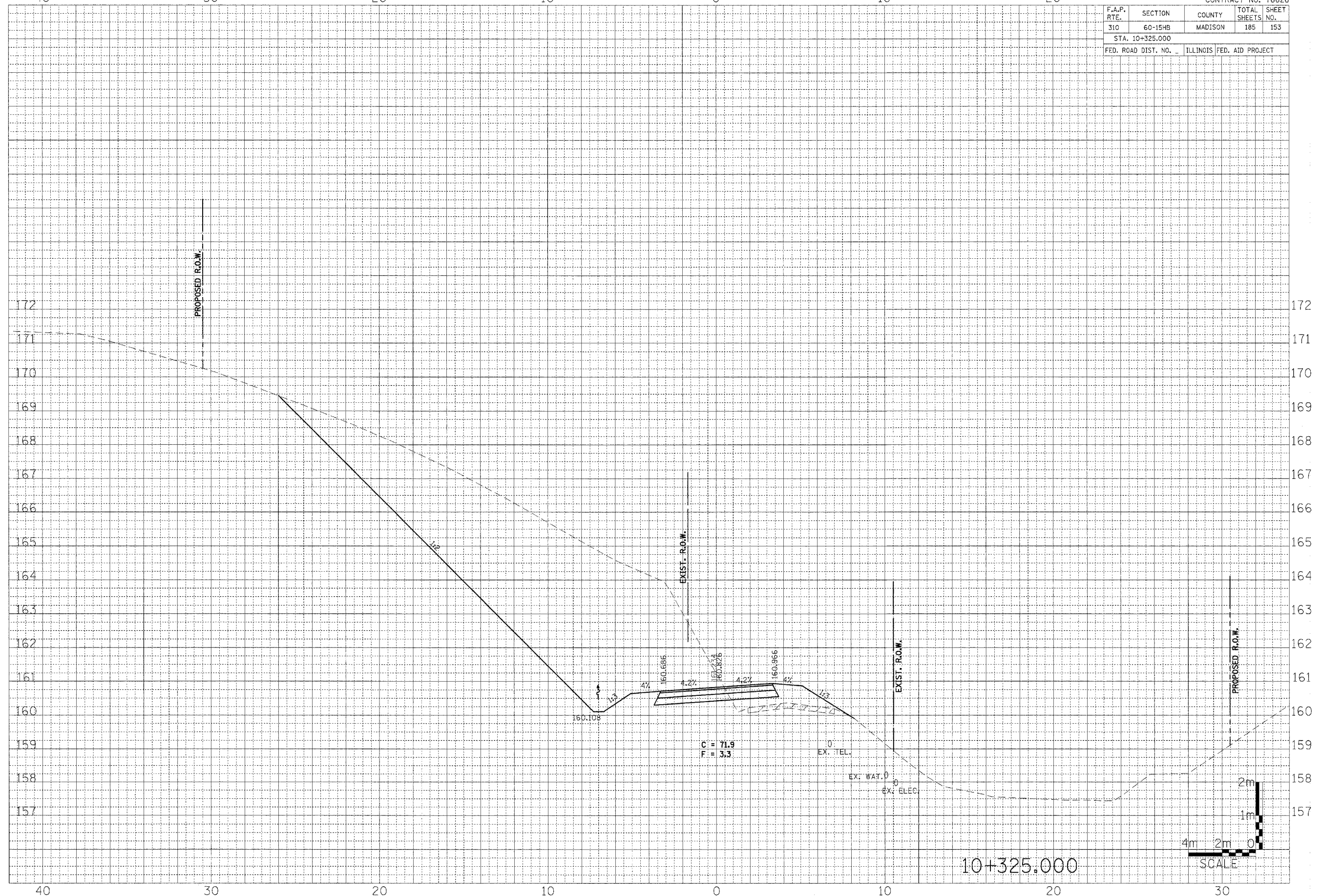
WENZEL ROAD  
STA. 10+312.500

40 30 20 10 0 10 20

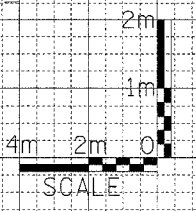
CONTRACT NO. 76626				
F.A.P. RTE.	SECTION	COUNTY	TOTAL SHEETS	SHEET NO.
310	60-15HB	MADISON	185	153
STA. 10+325.000				
FED. ROAD DIST. NO. - ILLINOIS FED. AID PROJECT				

ENR	BY	DATE
SURVEYED		
PLOTTED		
NOTE BOOK		
AREAS		
CHECKED		

ORIGINAL	BY	DATE
SURVEYED		
PLOTTED		
NOTE BOOK		
AREAS		
CHECKED		



10+325.000



WENZEL ROAD  
STA. 10+325.000

40

30

20

10

0

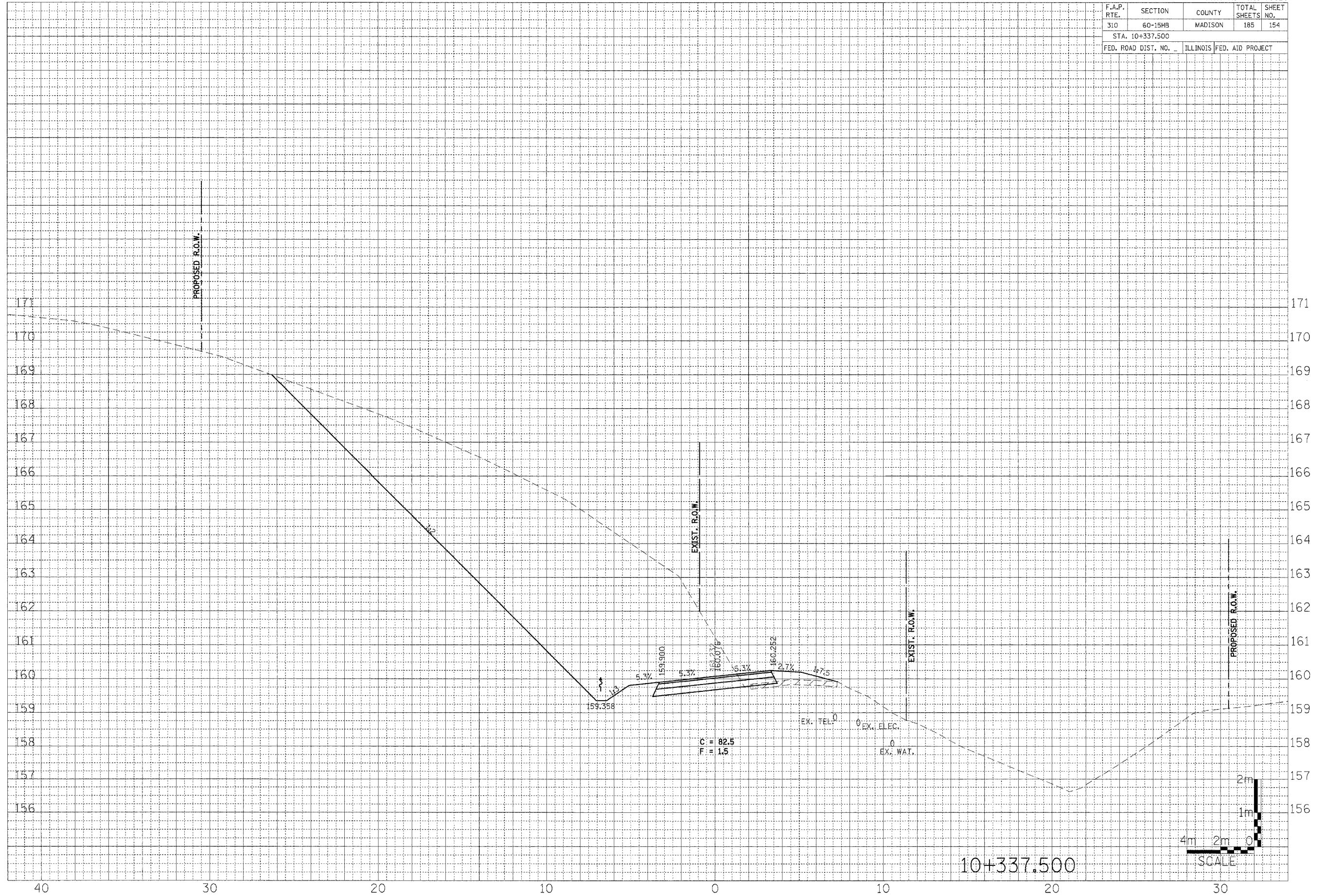
10

20

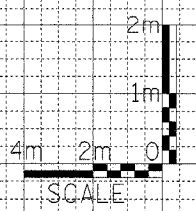
CONTRACT NO. 76626				
F.A.P. RTE.	SECTION	COUNTY	TOTAL SHEETS	SHEET NO.
310	60-15HB	MADISON	185	154
STA. 10+337.500				
FED. ROAD DIST. NO.	ILLINOIS	FED. AID PROJECT		

FINAL SURVEY	BY	DATE
NOTE BOOK		
AREAS CHECKED		
NO.		

ORIGINAL SURVEY	BY	DATE
NOTE BOOK		
AREAS CHECKED		
NO.		



10+337.500



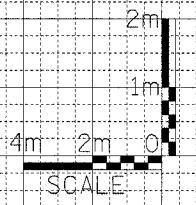
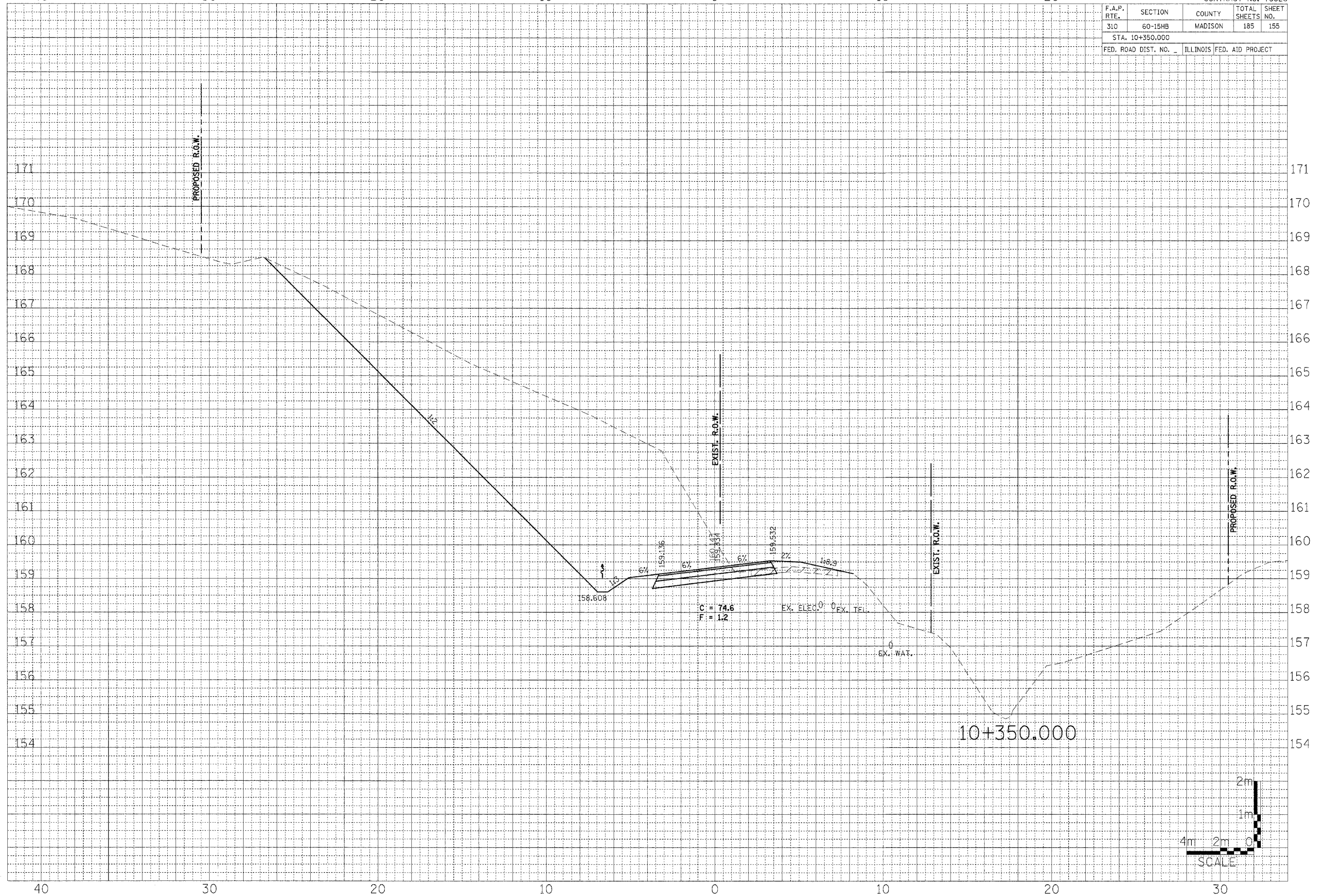
WENZEL ROAD  
STA. 10+337.500

40 30 20 10 0 10 20

CONTRACT NO. 76626				
F.A.P. RTE.	SECTION	COUNTY	TOTAL SHEETS	SHEET NO.
310	60-15HB	MADISON	185	155
STA. 10+350.000				
FED. ROAD DIST. NO. ILLINOIS FED. AID PROJECT				

FINAL SURVEY	DATE
SURVEYED	BY
NOTE BOOK	
TEMPLATE	
AREAS CHECKED	
NO.	

ORIGINAL SURVEY	DATE
SURVEYED	BY
NOTE BOOK	
TEMPLATE	
AREAS CHECKED	
NO.	



WENZEL ROAD  
STA. 10+350.000

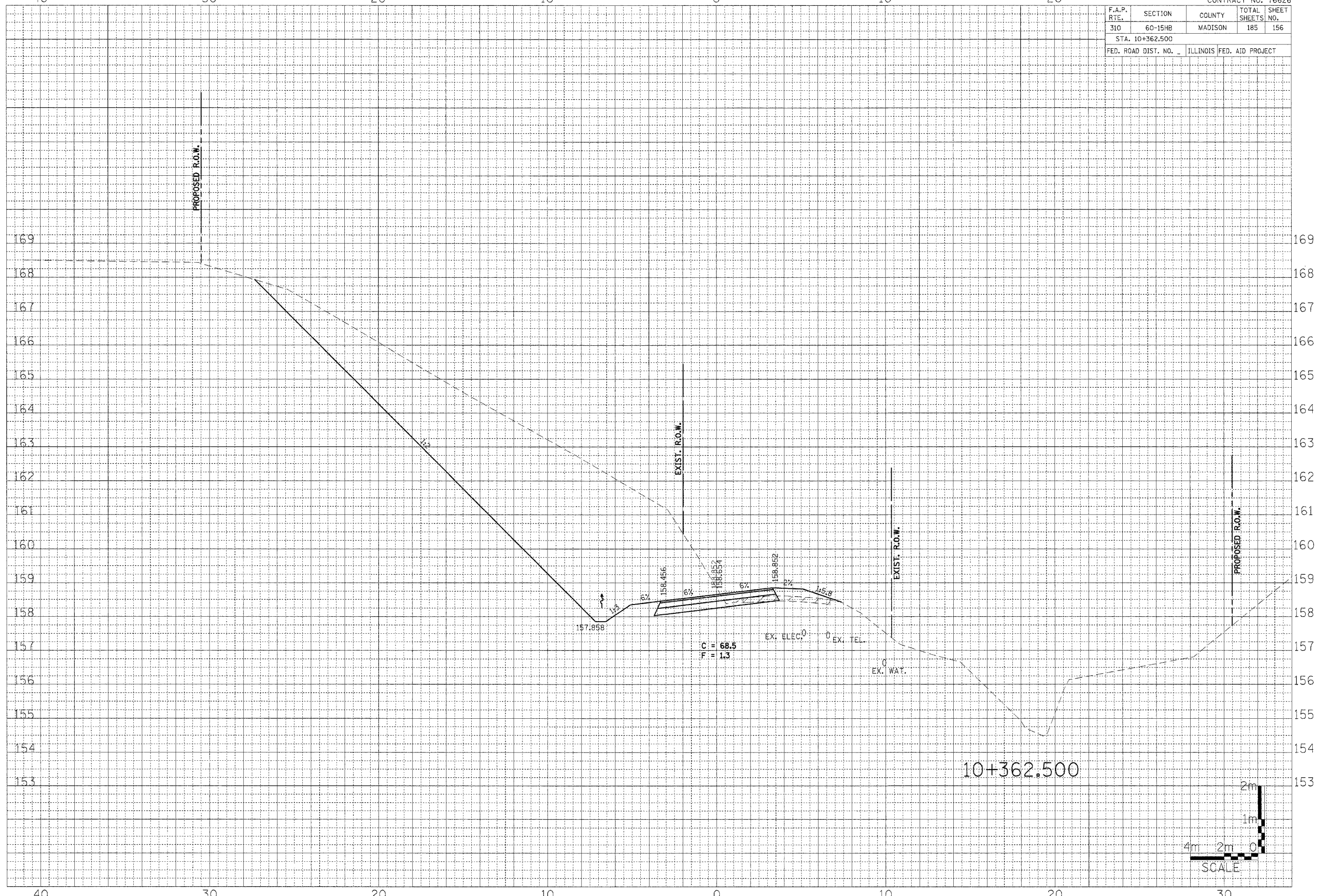
40 30 20 10 0 10 20

CONTRACT NO. 76626

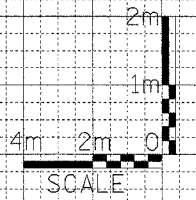
F.A.P. RTE.	SECTION	COUNTY	TOTAL SHEETS	SHEET NO.
310	60-15HB	MADISON	185	156
STA. 10+362.500				
FED. ROAD DIST. NO.		ILLINOIS FED. AID PROJECT		

FINAL SURVEY	DATE
SURVEYED	BY
NOTE BOOK	
TEMPLATE	
AREAS CHECKED	
AREAS CHECKED	

ORIGINAL SURVEY	DATE
SURVEYED	BY
NOTE BOOK	
TEMPLATE	
AREAS CHECKED	
AREAS CHECKED	



10+362.500



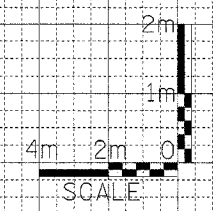
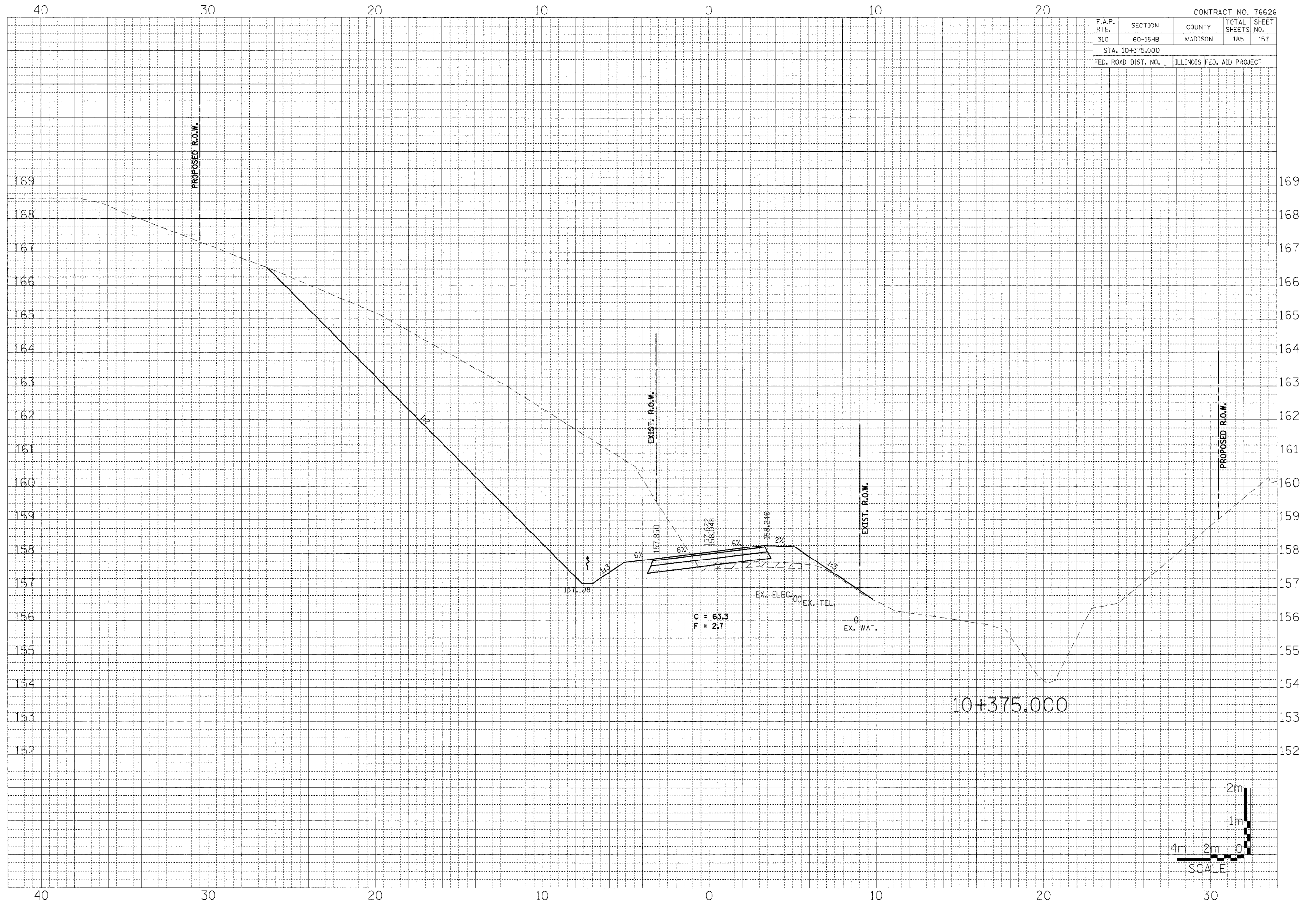
WENZEL ROAD  
STA. 10+362.500



F.A.P. RTE.	SECTION	COUNTY	TOTAL SHEETS	SHEET NO.
310	60-15HB	MADISON	185	157
STA. 10+375.000				
FED. ROAD DIST. NO.		ILLINOIS FED. AID PROJECT		

FINAL SURVEY	DATE
SURVEYED	BY
NOTE BOOK	
AREAS	
CHECKED	

ORIGINAL SURVEY	DATE
SURVEYED	BY
NOTE BOOK	
AREAS	
CHECKED	



WENZEL ROAD  
STA. 10+375.000

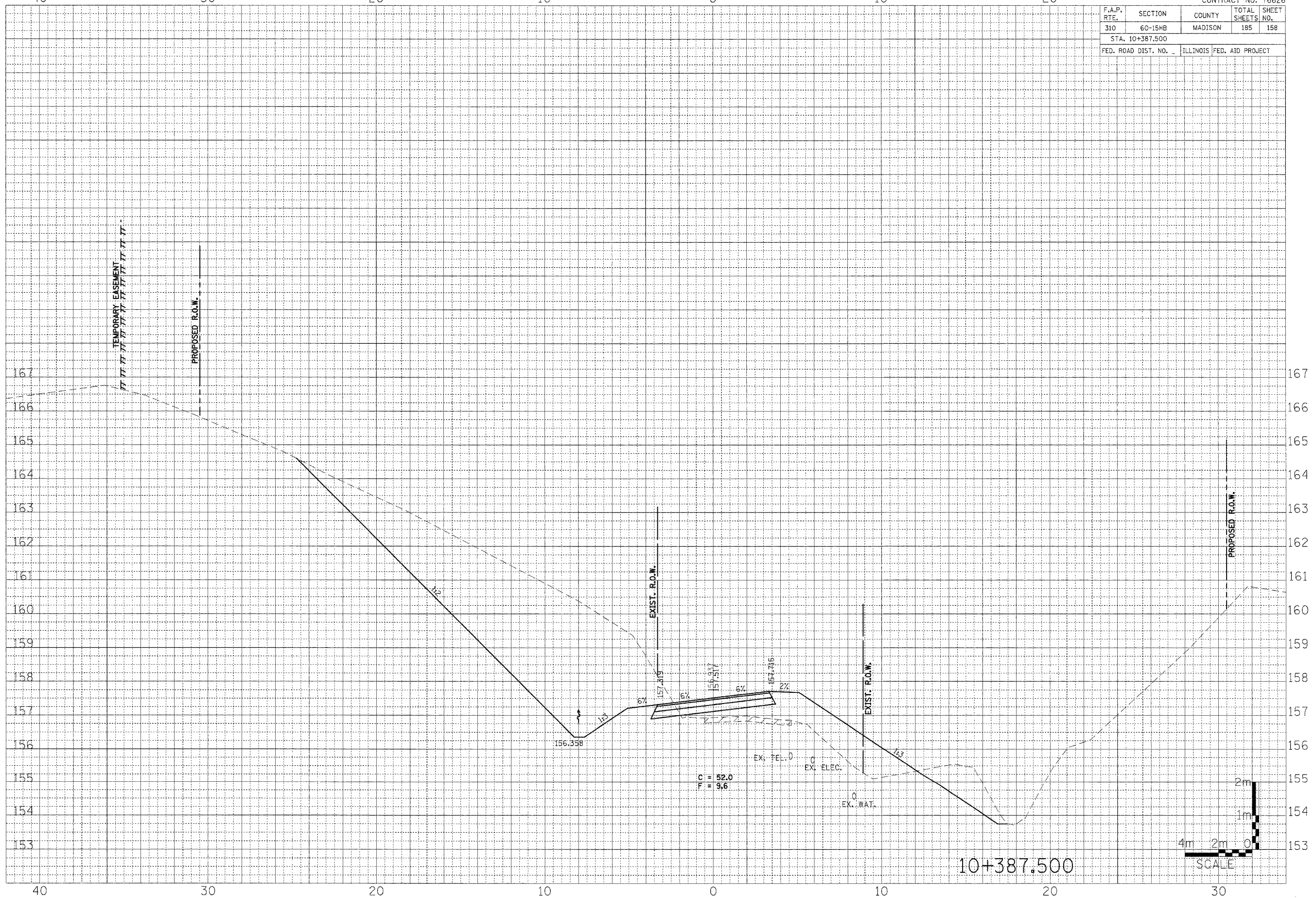
40 30 20 10 0 10 20

CONTRACT NO. 76626

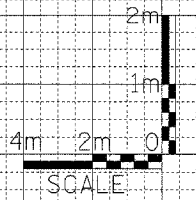
F.A.P. RTE.	SECTION	COUNTY	TOTAL SHEETS	SHEET NO.
310	60-15HB	MADISON	185	158
STA. 10+387.500				
FED. ROAD DIST. NO.		ILLINOIS	FED. AID PROJECT	

FINAL SURVEY	DATE
BY	
NO. _____	
REVISIONS CHECKED	
NO. _____	

ORIGINAL SURVEY	DATE
BY	
NO. _____	
REVISIONS CHECKED	
NO. _____	



10+387.500



WENZEL ROAD  
STA. 10+387.500

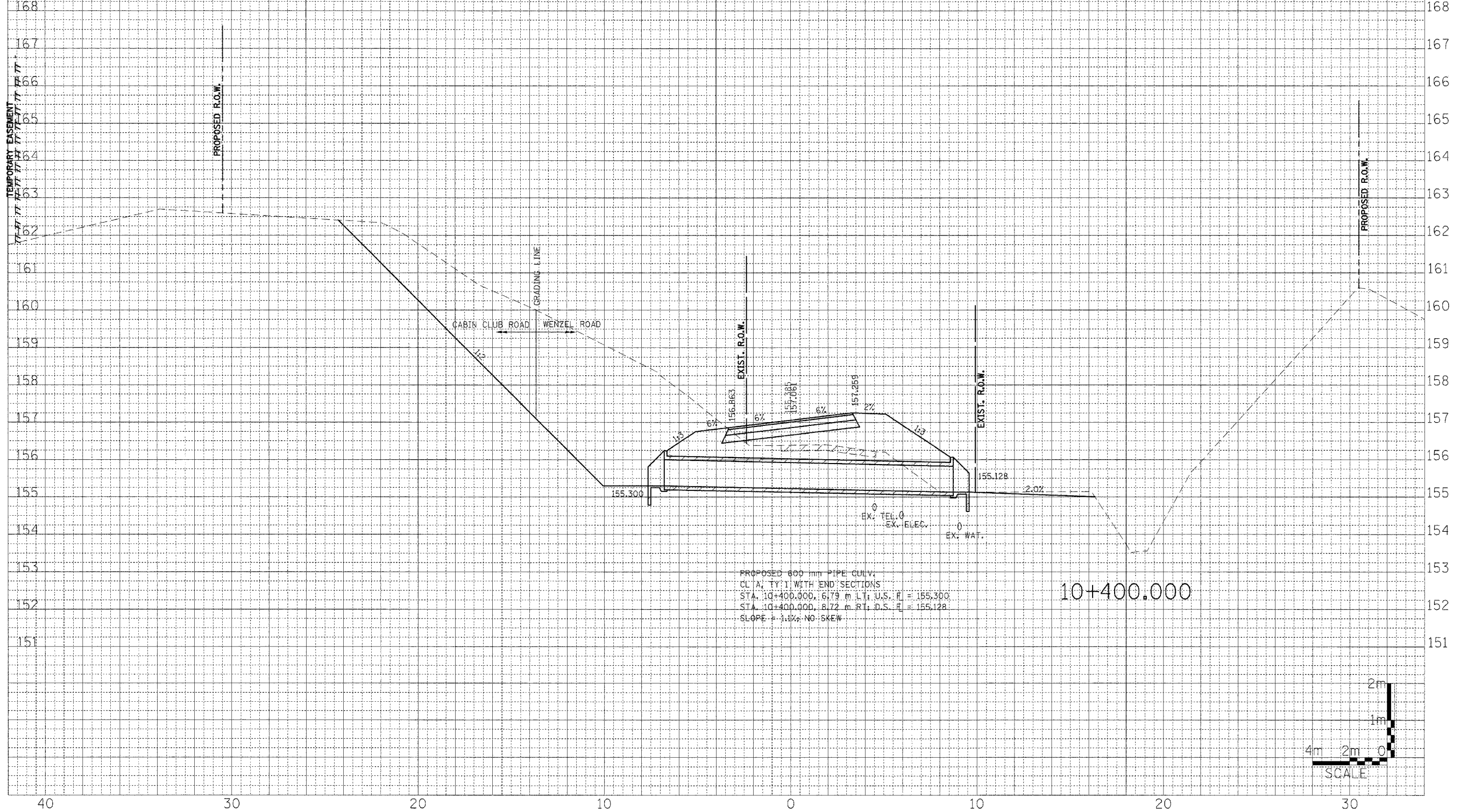
40 30 20 10 0 10 20

CONTRACT NO. 76626

F.A.P. RTE.	SECTION	COUNTY	TOTAL SHEETS	SHEET NO.
310	60-15HB	MADISON	185	159
STA. 10+400.000				
FED. ROAD DIST. NO. ILLINOIS FED. AID PROJECT				

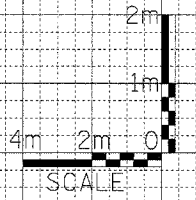
FINISHED SURVEY	DATE
BY	
NO. AREAS CHECKED	

ORIGINAL SURVEY	DATE
BY	
NO. AREAS CHECKED	



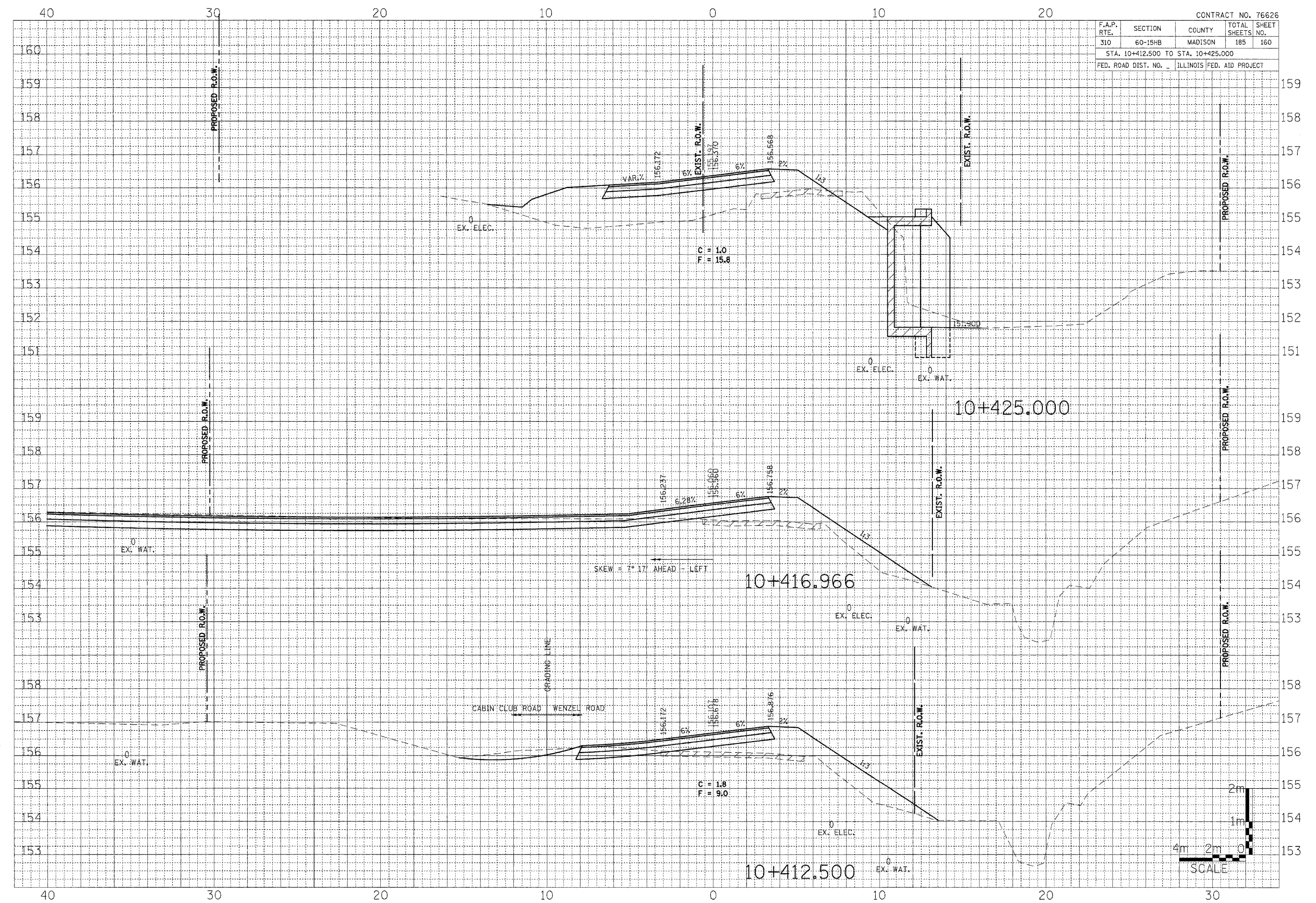
PROPOSED 600 mm PIPE CULV.  
 CL. 1:1 WITH END SECTIONS  
 STA. 10+400.000, 6.79 m LT; U.S. H = 155.300  
 STA. 10+400.000, 8.72 m RT; D.S. H = 155.128  
 SLOPE = 1:1; NO-SKEW

10+400.000



WENZEL ROAD  
STA. 10+400.000

CONTRACT NO. 76626				
F.A.P. RTE.	SECTION	COUNTY	TOTAL SHEETS	SHEET NO.
310	60-15HB	MADISON	185	160
STA. 10+412.500 TO STA. 10+425.000				
FED. ROAD DIST. NO. ILLINOIS FED. AID PROJECT				



FINAL SURVEY SURVEYED DATE  
 NOTE BOOK TEMPLATE AREAS CHECKED  
 NO.

ORIGINAL SURVEY SURVEYED DATE  
 NOTE BOOK TEMPLATE AREAS CHECKED  
 NO.

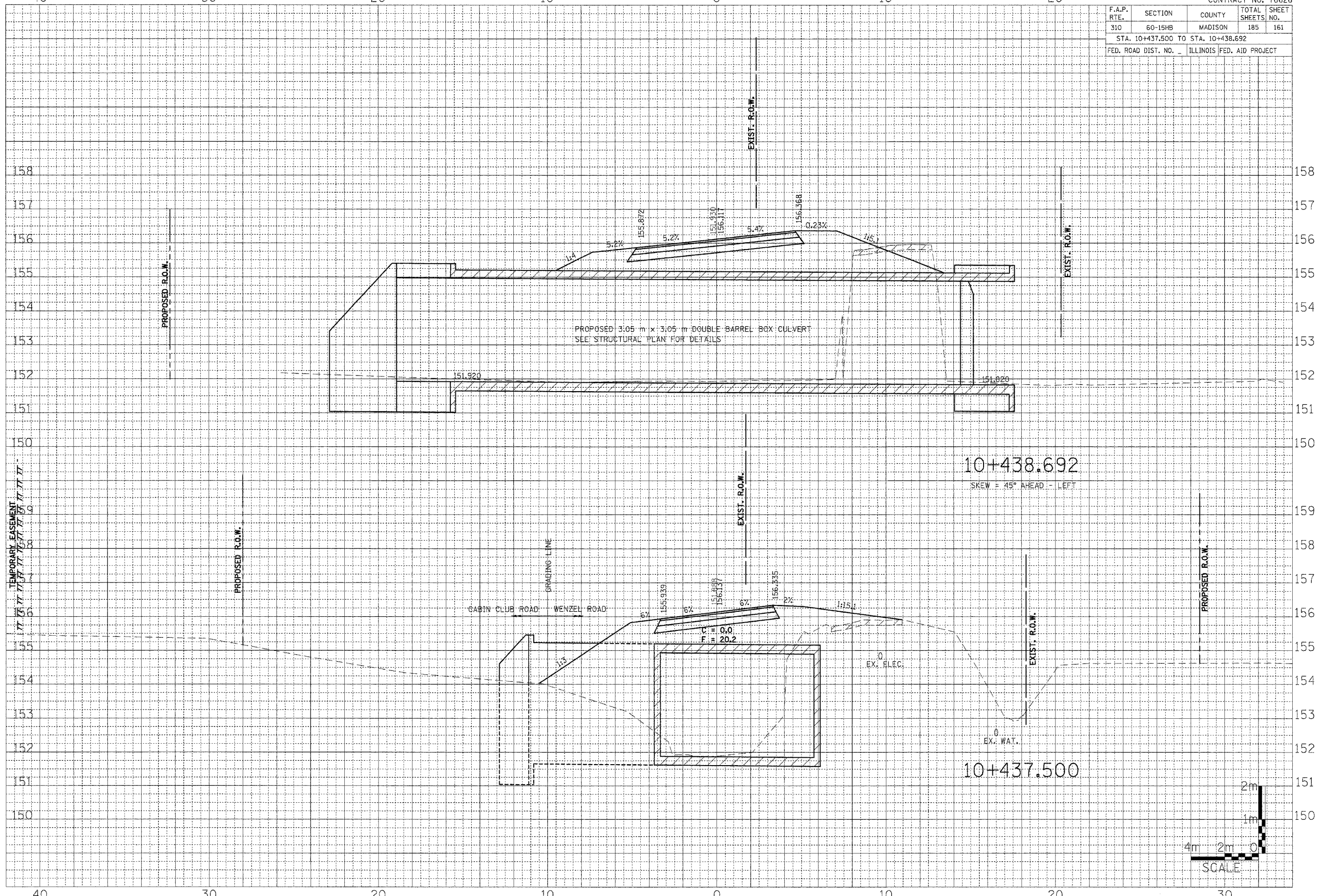
WENZEL ROAD  
 STA. 10+412.500 TO STA. 10+425.000

40 30 20 10 0 10 20

CONTRACT NO. 76626				
F.A.P. RTE.	SECTION	COUNTY	TOTAL SHEETS	SHEET NO.
310	60-15HB	MADISON	185	161
STA. 10+437.500 TO STA. 10+438.692				
FED. ROAD DIST. NO. - ILLINOIS FED. AID PROJECT				

FINAL SURVEY  
NOTE BOOK NO. \_\_\_\_\_  
DATE \_\_\_\_\_  
BY \_\_\_\_\_  
SURVEYED AREAS CHECKED \_\_\_\_\_

ORIGINAL SURVEY  
NOTE BOOK NO. \_\_\_\_\_  
DATE \_\_\_\_\_  
BY \_\_\_\_\_  
SURVEYED AREAS CHECKED \_\_\_\_\_



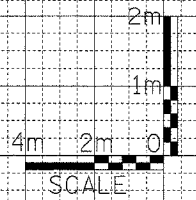
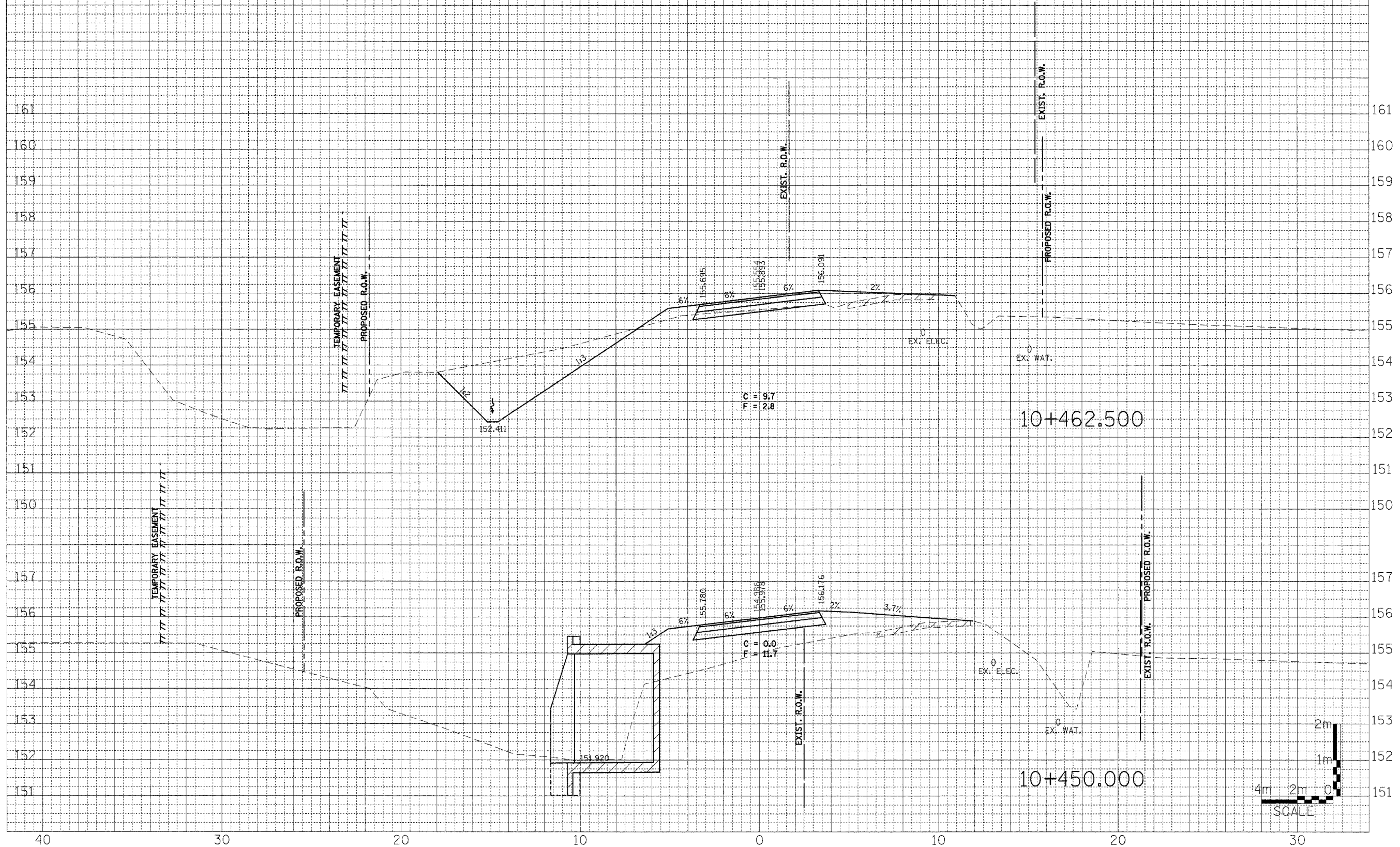
WENZEL ROAD  
STA. 10+437.500 TO STA. 10+438.692

40 30 20 10 0 10 20

CONTRACT NO. 76626				
F.A.P. RTE.	SECTION	COUNTY	TOTAL SHEETS	SHEET NO.
310	60-15HB	MADISON	185	162
STA. 10+450.000 TO STA. 10+462.500				
FED. ROAD DIST. NO. - ILLINOIS FED. AID PROJECT				

FINAL SURVEY	BY	DATE
SURVEYED		
NOTE BOOK		
TEMPLATE		
AREAS CHECKED		
NO.		

ORIGINAL SURVEY	BY	DATE
SURVEYED		
NOTE BOOK		
TEMPLATE		
AREAS CHECKED		
NO.		



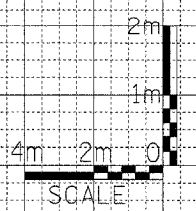
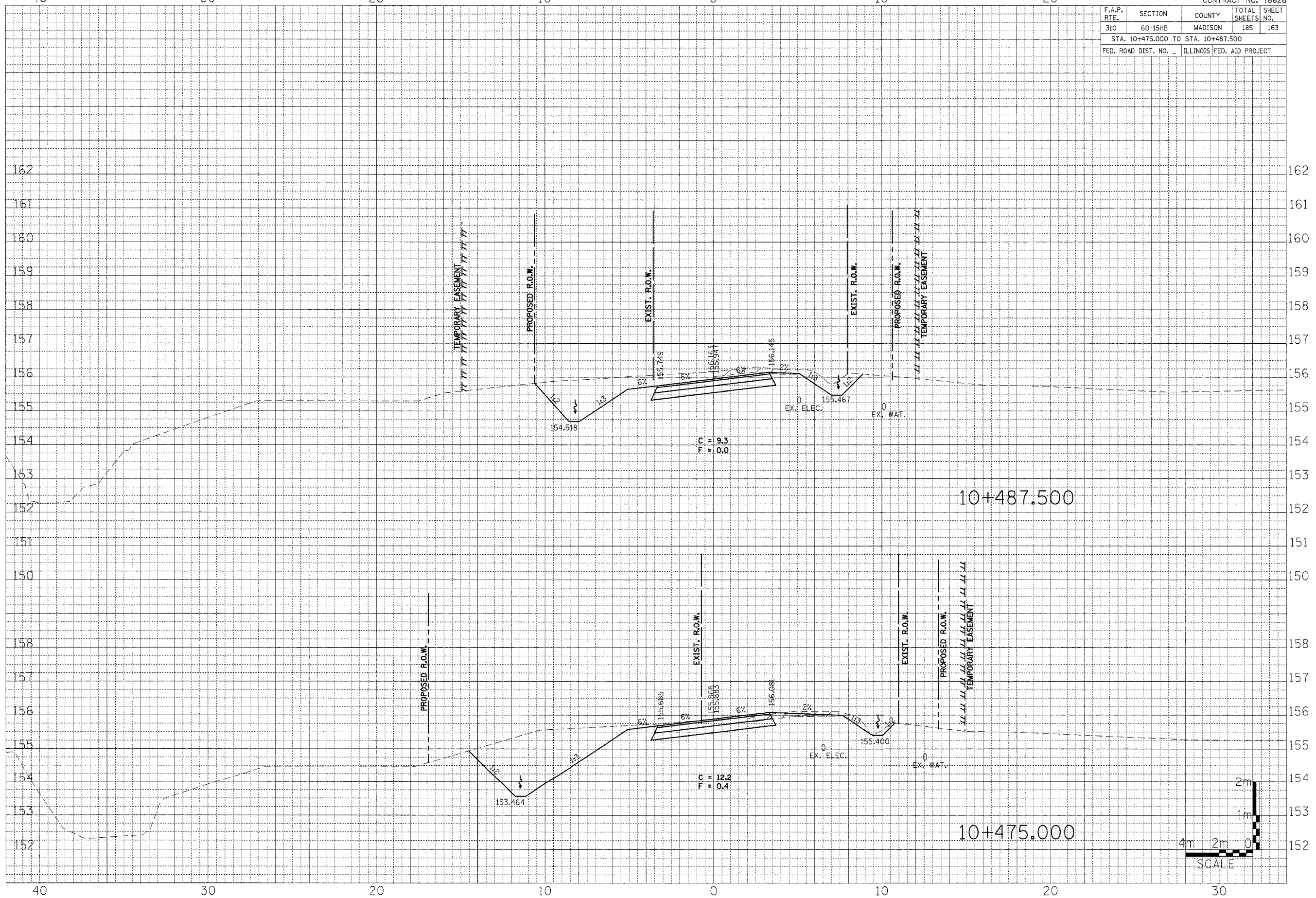
WENZEL ROAD  
STA. 10+450.000 TO STA. 10+462.500

40 30 20 10 0 10 20

CONTRACT NO. 76626				
F.A.P. RTE.	SECTION	COUNTY	TOTAL SHEETS	SHEET NO.
310	60-15HB	MADISON	185	163
STA. 10+475.000 TO STA. 10+487.500				
FED. ROAD DIST. NO. ILLINOIS FED. AID PROJECT				

FINAL SURVEY	DATE
BY	
REVISIONS	
NO.	

ORIGINAL SURVEY	DATE
BY	
REVISIONS	
NO.	



WENZEL ROAD  
STA. 10+475.000 TO STA. 10+487.500

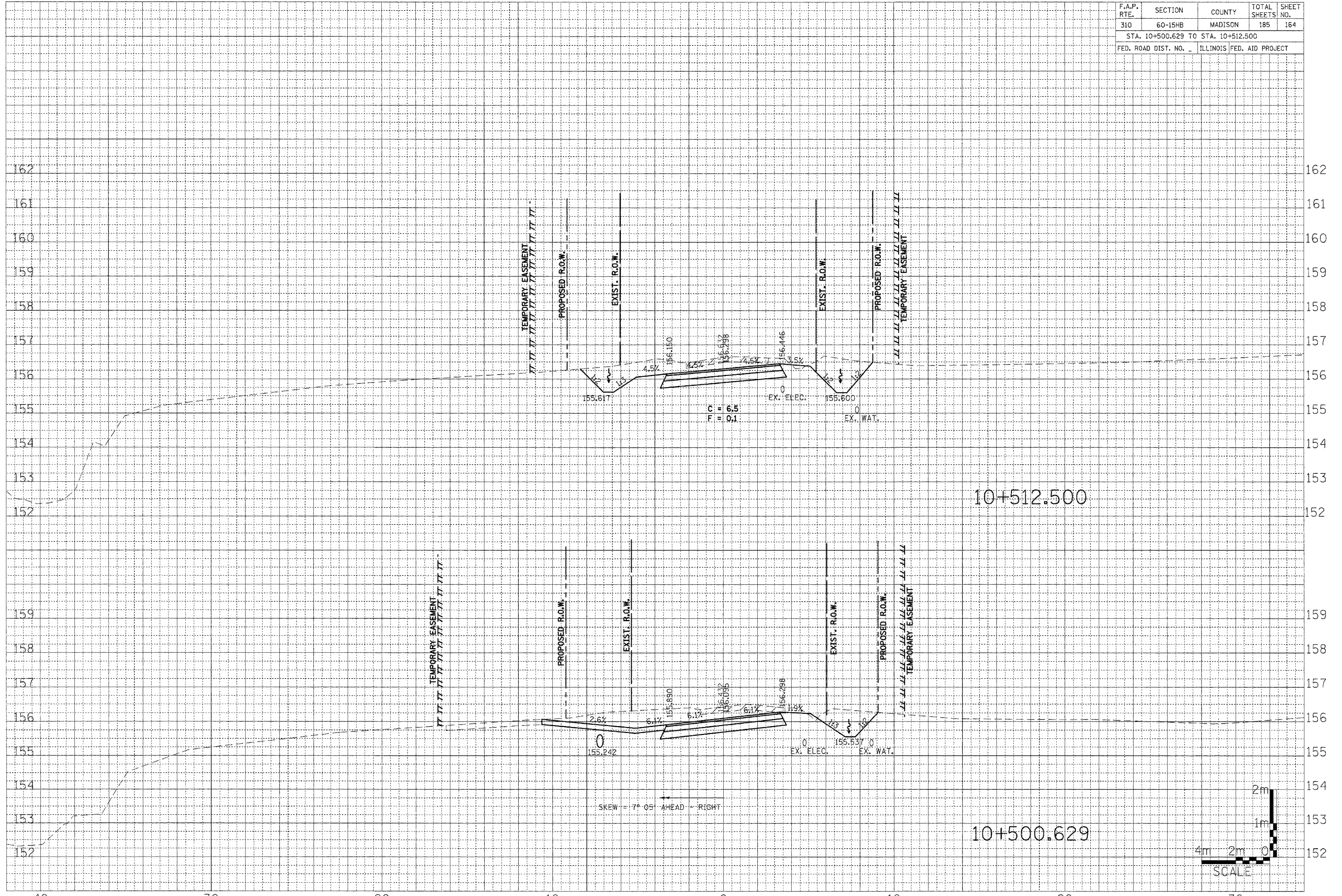
40 30 20 10 0 10 20

CONTRACT NO. 76626

F.A.P. RTE.	SECTION	COUNTY	TOTAL SHEETS	SHEET NO.
310	60-15HB	MADISON	185	164
STA. 10+500.629 TO STA. 10+512.500				
FED. ROAD DIST. NO. - ILLINOIS FED. AID PROJECT				

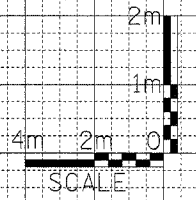
FINAL SURVEY	DATE
BY	
NO. _____	
NOTE BOOK	
NO. _____	
AREAS CHECKED	

ORIGINAL SURVEY	DATE
BY	
NO. _____	
NOTE BOOK	
NO. _____	
AREAS CHECKED	



10+512.500

10+500.629



SKEW = 7° 05' AHEAD - RIGHT

WENZEL ROAD

STA. 10+500.629 TO STA. 10+512.500



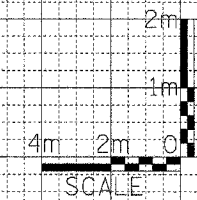
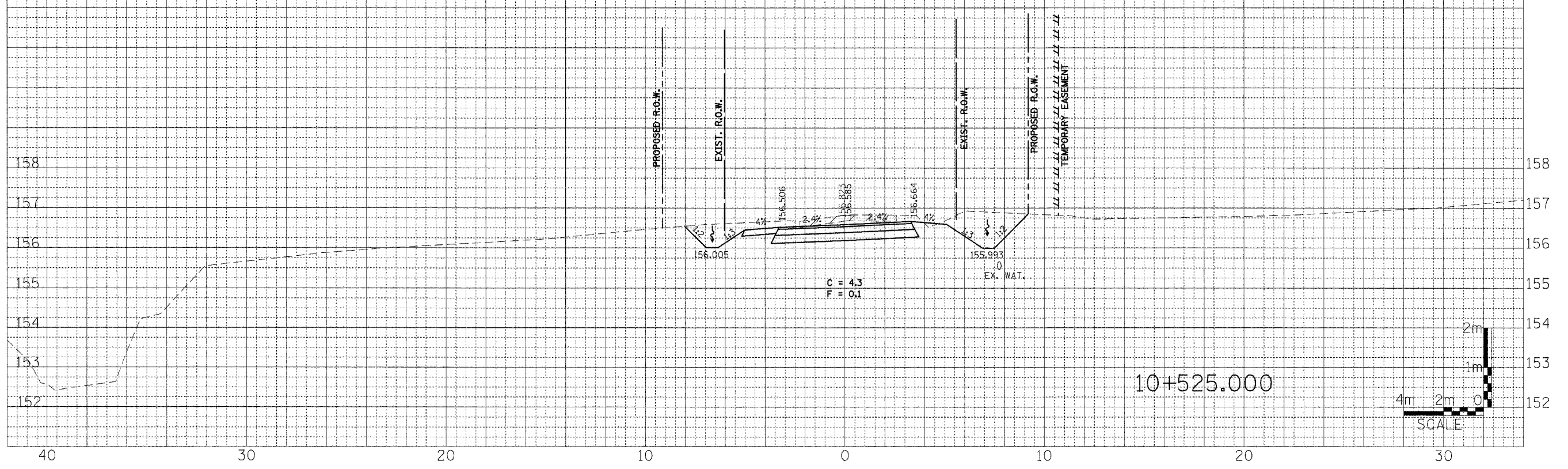
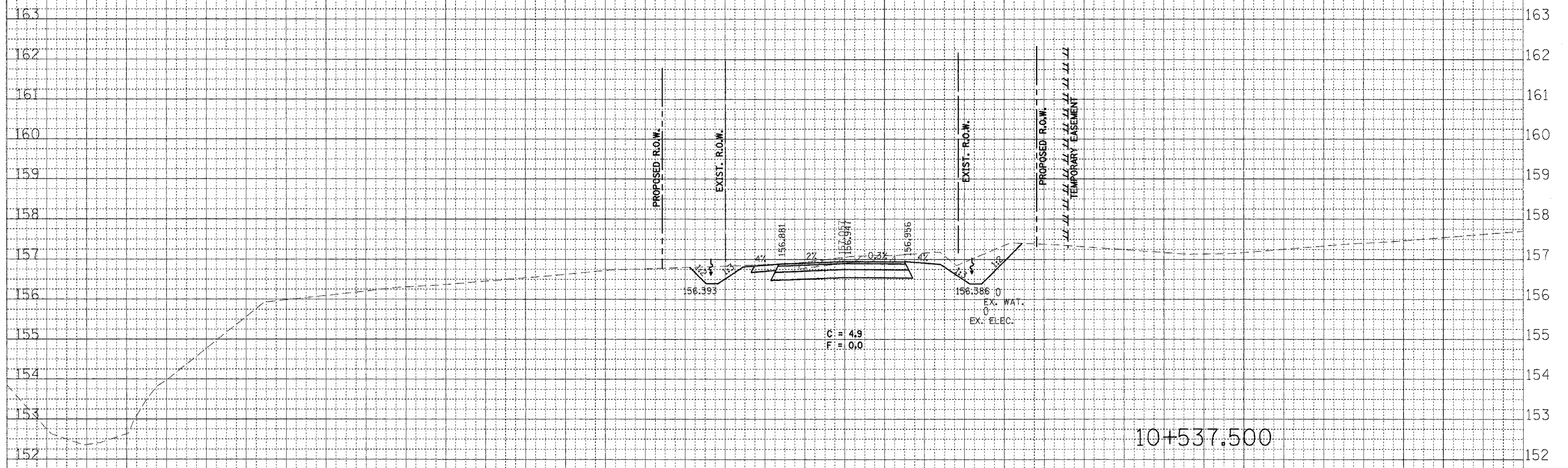
40 30 20 10 0 10 20

CONTRACT NO. 76626

F.A.P. RTE.	SECTION	COUNTY	TOTAL SHEETS	SHEET NO.
310	60-15HB	MADISON	185	165
STA. 10+525.000 TO STA. 10+537.500				
FED. ROAD DIST. NO. - ILLINOIS FED. AID PROJECT				

FINAL SURVEY NOTE BOOK NO. \_\_\_\_\_  
 SURVEYED BY \_\_\_\_\_ DATE \_\_\_\_\_  
 TEMPLATE NO. \_\_\_\_\_  
 AREAS CHECKED \_\_\_\_\_

ORIGINAL SURVEY NOTE BOOK NO. \_\_\_\_\_  
 SURVEYED BY \_\_\_\_\_ DATE \_\_\_\_\_  
 TEMPLATE NO. \_\_\_\_\_  
 AREAS CHECKED \_\_\_\_\_



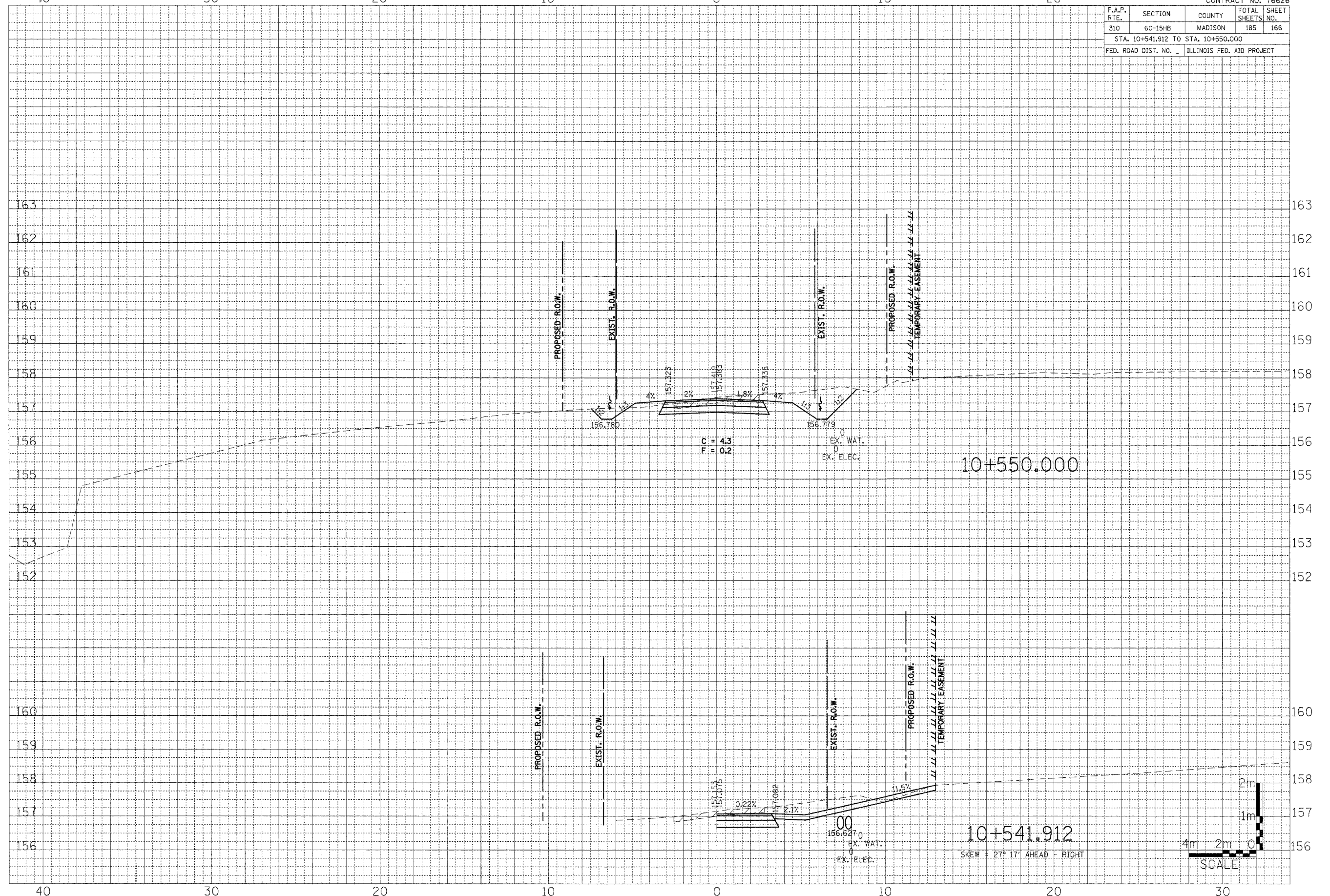
WENZEL ROAD  
STA. 10+525.000 TO STA. 10+537.500

40 30 20 10 0 10 20

CONTRACT NO. 76626				
F.A.P. RTE.	SECTION	COUNTY	TOTAL SHEETS	SHEET NO.
310	60-15HB	MADISON	185	166
STA. 10+541.912 TO STA. 10+550.000				
FED. ROAD DIST. NO. ILLINOIS FED. AID PROJECT				

FINAL SURVEY	DATE
SURVEYED	
PLOTTED	
NOTE BOOK	
AREAS	
CHECKED	

ORIGINAL SURVEY	DATE
SURVEYED	
PLOTTED	
NOTE BOOK	
AREAS	
CHECKED	



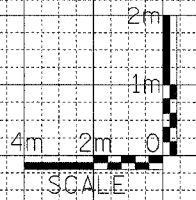
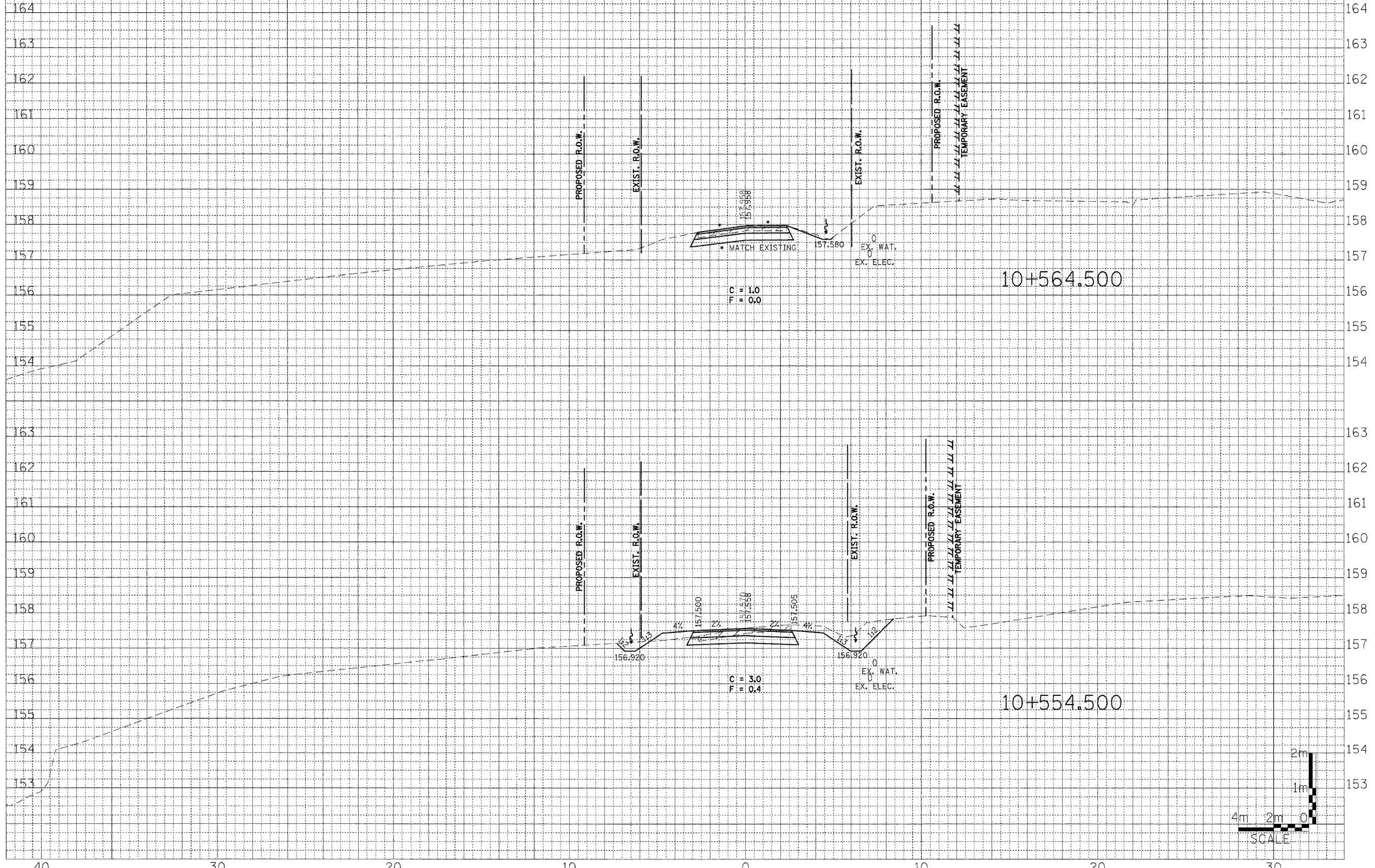
WENZEL ROAD  
STA. 10+541.912 TO STA. 10+550.000

40 30 20 10 0 10 20

CONTRACT NO. 76626			
F.A.P. RTE.	SECTION	COUNTY	TOTAL SHEETS
310	60-15HB	MADISON	185
SHEET NO. 167			
STA. 10+554.500 TO STA. 10+564.500			
FED. ROAD DIST. NO. ILLINOIS FED. AID PROJECT			

FINAL SURVEY  
 SURVEYED BY \_\_\_\_\_ DATE \_\_\_\_\_  
 NOTE BOOK NO. \_\_\_\_\_  
 AREAS CHECKED \_\_\_\_\_

ORIGINAL SURVEY  
 SURVEYED BY \_\_\_\_\_ DATE \_\_\_\_\_  
 NOTE BOOK NO. \_\_\_\_\_  
 AREAS CHECKED \_\_\_\_\_



WENZEL ROAD  
 STA. 10+554.500 TO STA. 10+564.500

40 30 20 10 0 10 20

CONTRACT NO. 76626

F.A.P. RTE.	SECTION	COUNTY	TOTAL SHEETS	SHEET NO.
310	60-15HB	MADISON	185	168
STA. 19+850.000		TO STA. 19+875.000		
FED. ROAD DIST. NO. -		ILLINOIS FED. AID PROJECT		

183

182

181

180

179

178

177

176

183

182

181

180

179

178

177

176

183

182

181

180

179

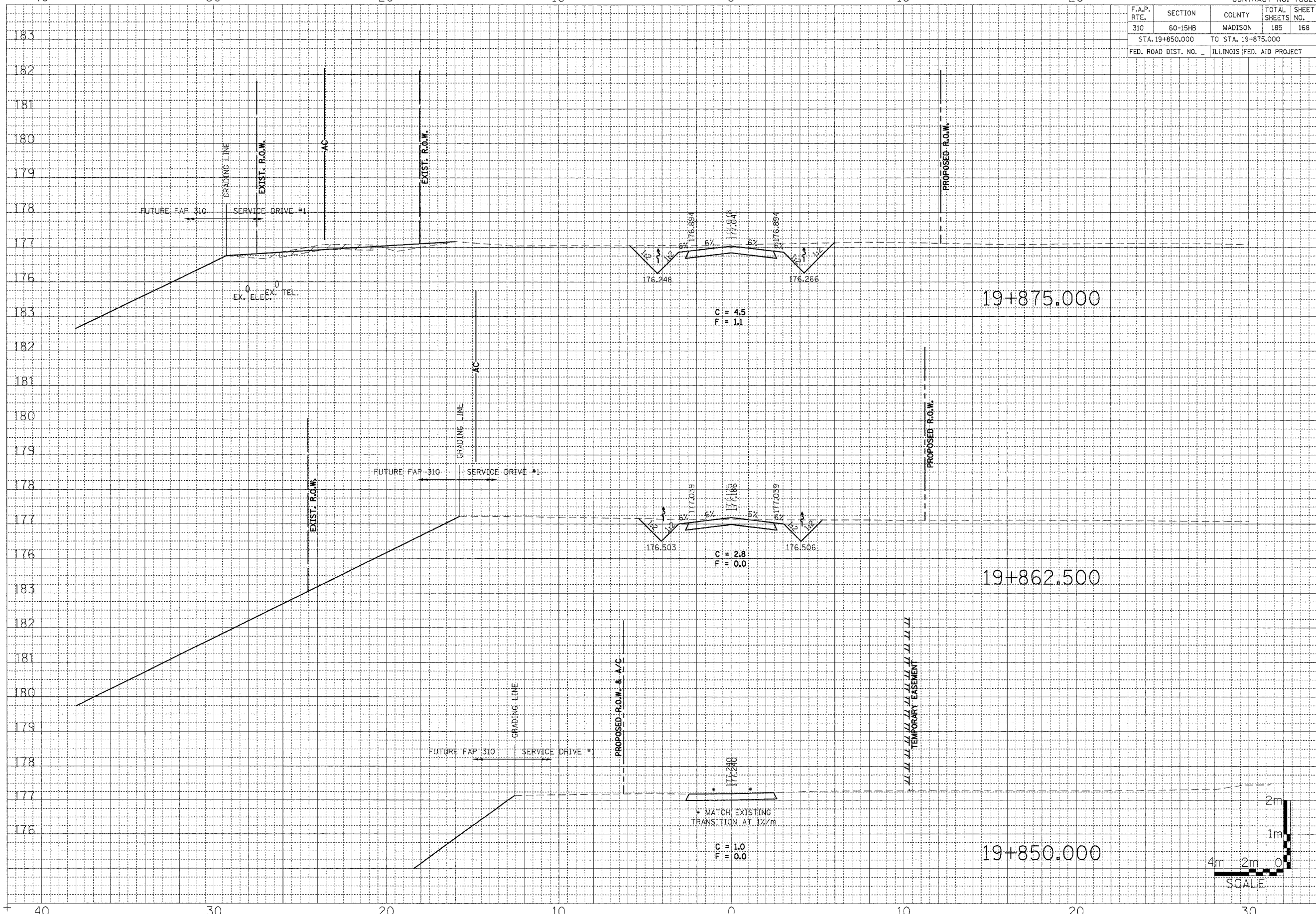
178

177

176

DATE	
BY	
FINAL SURVEY	
NOTE BOOK	
TEMPLATE	
AREAS CHECKED	
NO.	

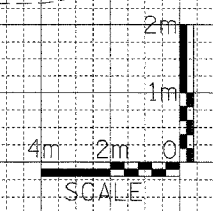
DATE	
BY	
ORIGINAL SURVEY	
NOTE BOOK	
TEMPLATE	
AREAS CHECKED	
NO.	



19+875.000

19+862.500

19+850.000



SERVICE DRIVE #1

STA. 19+850.000 TO STA. 19+875.000

40 30 20 10 0 10 20

CONTRACT NO. 76626

F.A.P. RTE.	SECTION	COUNTY	TOTAL SHEETS	SHEET NO.
310	60-15HB	MADISON	185	169
STA. 19+887.500 TO STA. 19+912.500				
FED. ROAD DIST. NO. - ILLINOIS FED. AID PROJECT				

182

181

180

179

178

177

176

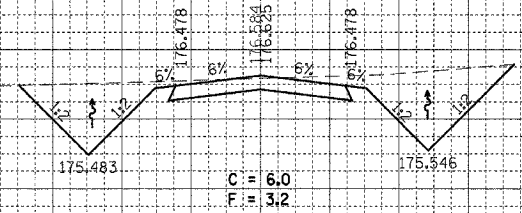
175

19+912.500

FINAL SURVEY	DATE
SURVEYED	BY
NOTE BOOK	
TEMPLATE	
AREAS CHECKED	
NO.	

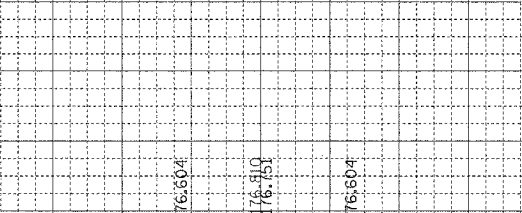
GRADING LINE  
EXIST. R.O.W.  
SERVICE DRIVE #1  
EXIST. R.O.W.

EX. WAT. 0 EX. TEL. 0  
EX. ELEC. 0



GRADING LINE  
EXIST. R.O.W.  
SERVICE DRIVE #1  
EXIST. R.O.W.

EX. WAT. 0 EX. TEL. 0  
EX. ELEC. 0




19+900.000

ORIGINAL SURVEY	DATE
SURVEYED	BY
NOTE BOOK	
TEMPLATE	
AREAS CHECKED	
NO.	

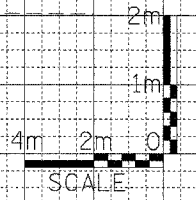
AC  
GRADING LINE  
EXIST. R.O.W.  
SERVICE DRIVE #1  
EXIST. R.O.W.

EX. WAT. 0 EX. TEL. 0  
EX. ELEC. 0

GRADING BETWEEN EXISTING BACKSLOPES OF WENZEL ROAD TYPICAL TO STA. 9+900 (PR. WENZEL RD.)



19+887.500



40 30 20 10 0 10 20 30

SERVICE DRIVE #1

STA. 19+887.500 TO STA. 19+912.500

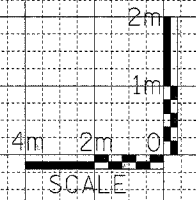
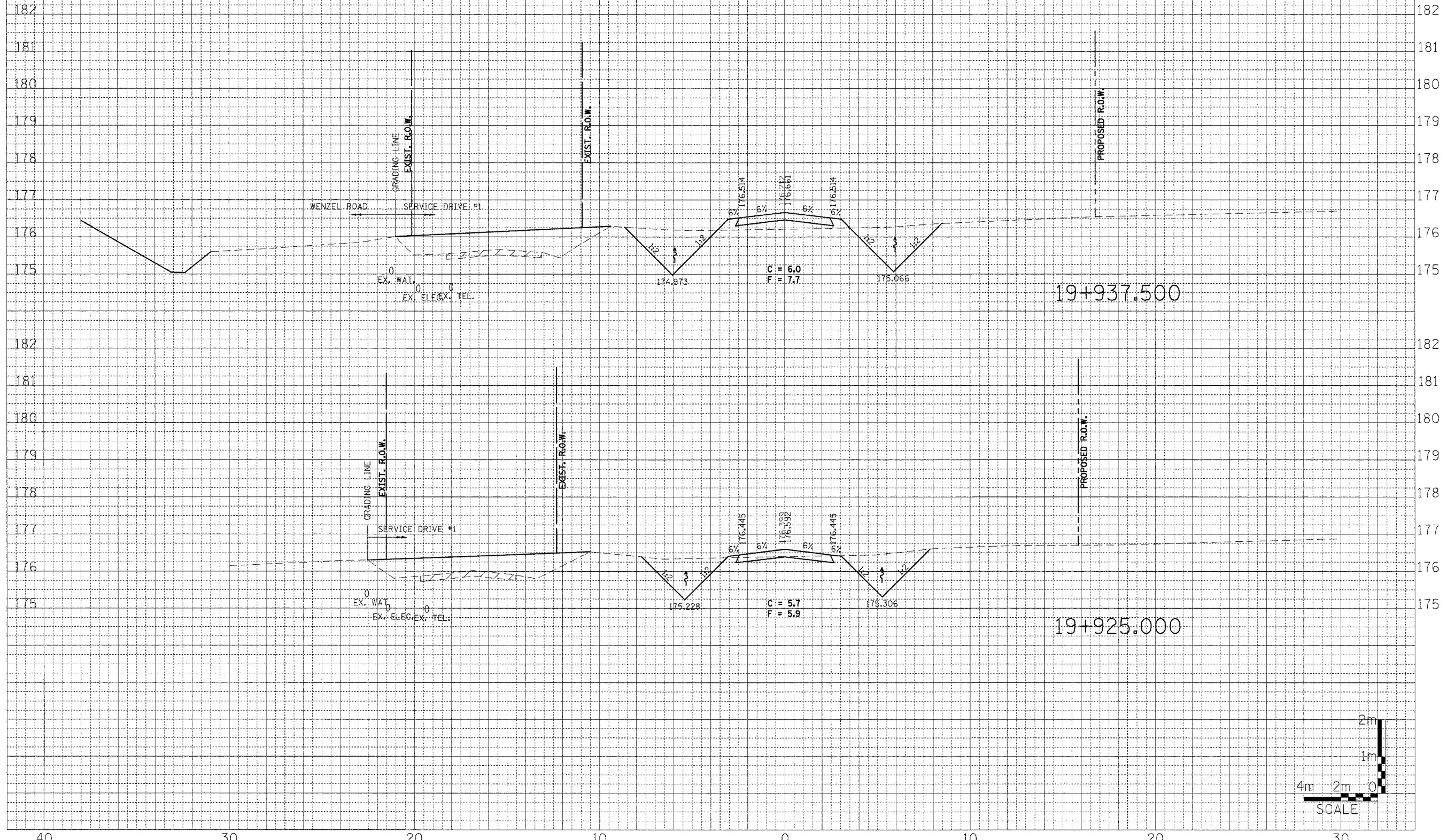
40 30 20 10 0 10 20

CONTRACT NO. 76626

F.A.P. RTE.	SECTION	COUNTY	TOTAL SHEETS	SHEET NO.
310	60-15HB	MADISON	185	170
STA. 19+925.000 TO STA. 19+937.500				
FED. ROAD DIST. NO. ILLINOIS FED. AID PROJECT				

FINAL SURVEY BY DATE  
 SURVEYED SURVEY BY DATE  
 NOTE BOOK NO. \_\_\_\_\_  
 TEMPLATE AREA LINES CHECKED

ORIGINAL SURVEY BY DATE  
 SURVEYED SURVEY BY DATE  
 NOTE BOOK NO. \_\_\_\_\_  
 TEMPLATE AREA LINES CHECKED

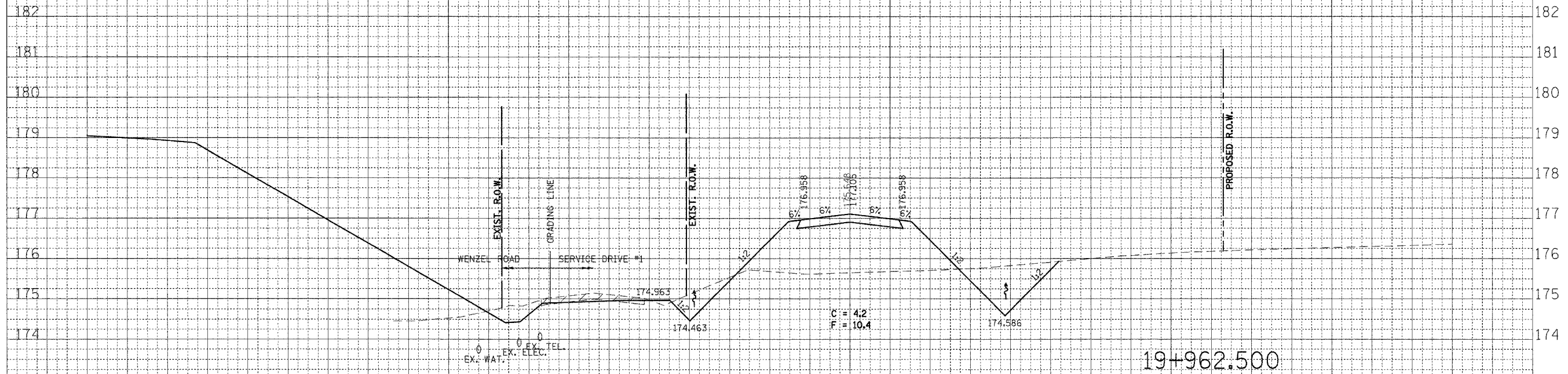


SERVICE DRIVE #1  
 STA. 19+925.000 TO STA. 19+937.500

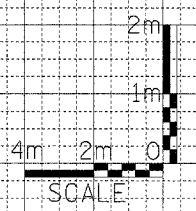
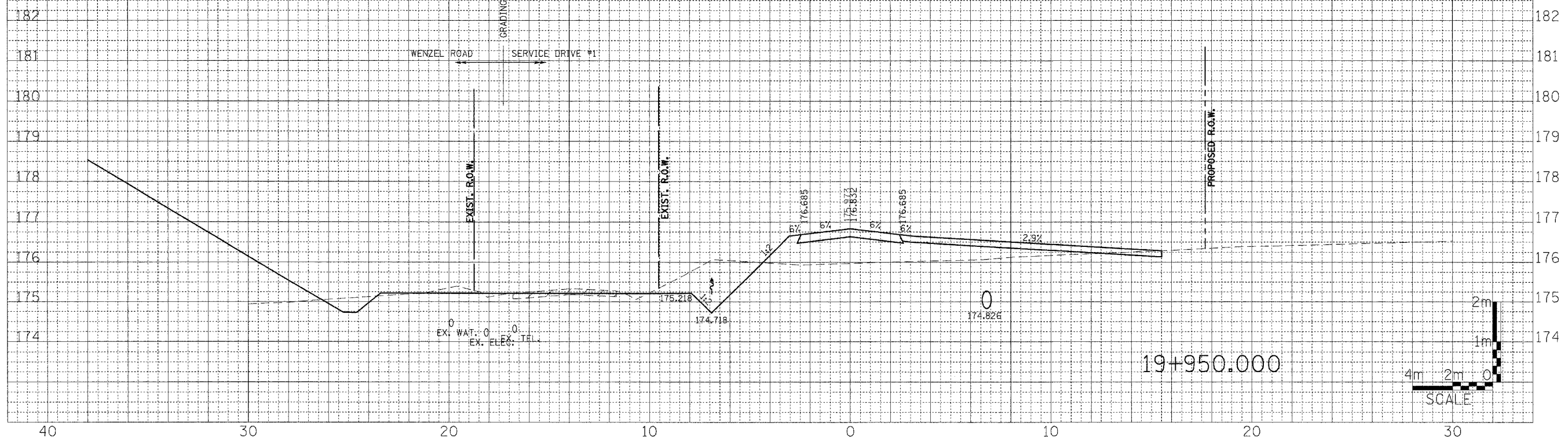
40 30 20 10 0 10 20

CONTRACT NO. 76626				
F.A.P. RTE.	SECTION	COUNTY	TOTAL SHEETS	SHEET NO.
310	60-15HB	MADISON	185	171
STA. 19+950.000 TO STA. 19+962.500				
FED. ROAD DIST. NO. ILLINOIS FED. AID PROJECT				

FINAL SURVEY	DATE
SURVEYED	
NOTE BOOK	
TEMPLATE	
AREAS CHECKED	
NO.	



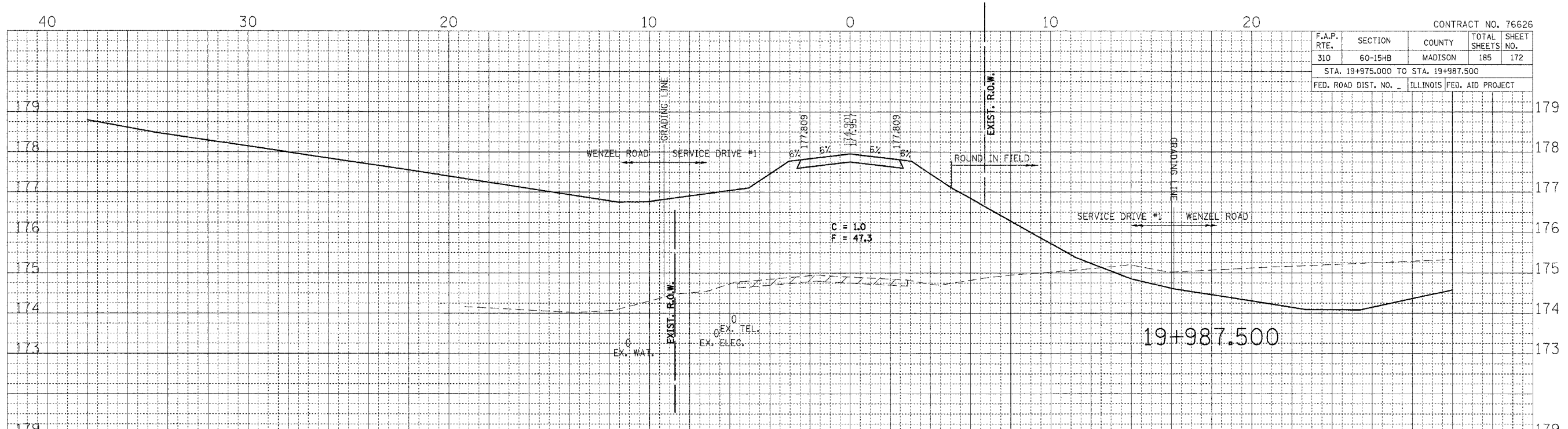
ORIGINAL SURVEY	DATE
SURVEYED	
NOTE BOOK	
TEMPLATE	
AREAS CHECKED	
NO.	



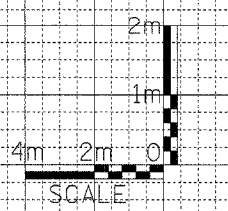
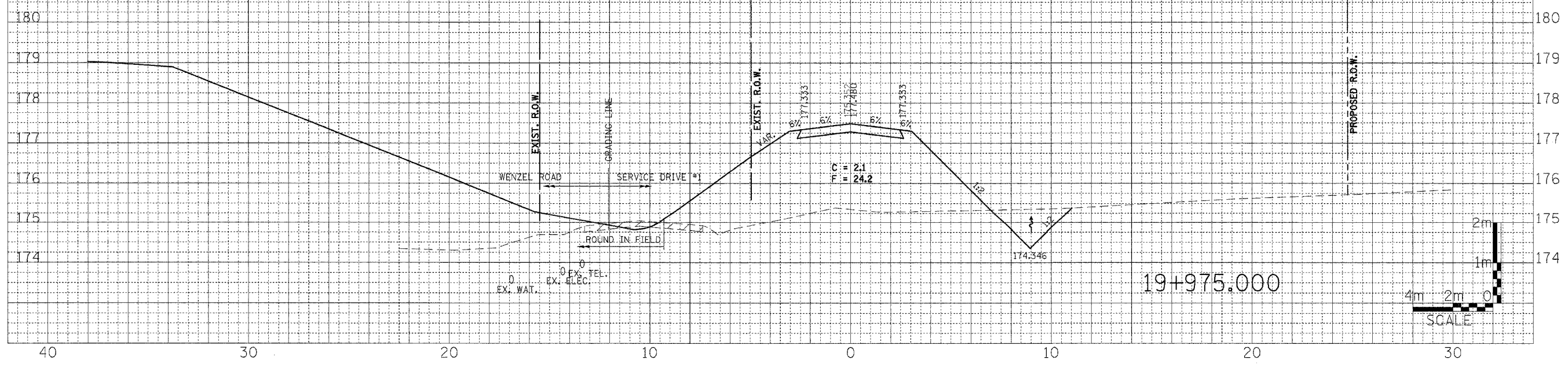
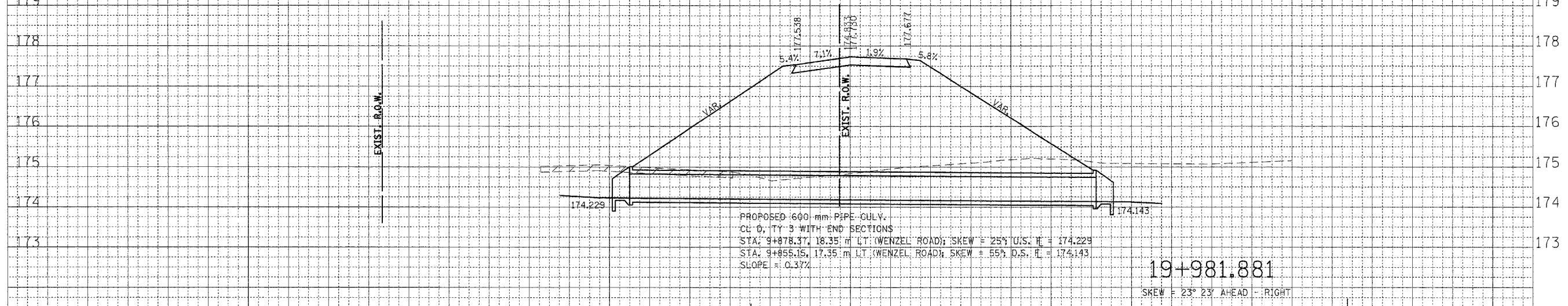
SERVICE DRIVE #1  
STA. 19+950.000 TO STA. 19+962.500

CONTRACT NO. 76626				
F.A.P. RTE.	SECTION	COUNTY	TOTAL SHEETS	SHEET NO.
310	60-15HB	MADISON	185	172
STA. 19+975.000 TO STA. 19+987.500				
FED. ROAD DIST. NO. ILLINOIS FED. AID PROJECT				

FINAL SURVEY	BY	DATE
SURVEYED		
NOTE BOOK		
TEMPLATE		
AREAS		
CHECKED		
NO.		



ORIGINAL SURVEY	BY	DATE
SURVEYED		
NOTE BOOK		
TEMPLATE		
AREAS		
CHECKED		
NO.		



SERVICE DRIVE #1  
STA. 19+975.000 TO STA. 19+987.500



40 30 20 10 0 10 20

CONTRACT NO. 76626

F.A.P. RTE.	SECTION	COUNTY	TOTAL SHEETS	SHEET NO.
310	60-15HB	MADISON	185	173
STA. 29+839.523 TO STA. 29+862.500				
FED. ROAD DIST. NO. - ILLINOIS FED. AID PROJECT				

183

182

181

180

179

178

177

176

183

182

181

180

179

178

177

176

183

182

181

180

179

178

177

176

BY	DATE

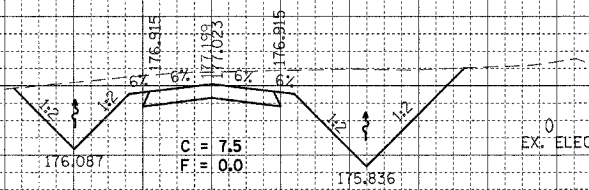
SURVEYED  
 PLOTTED  
 NOTE BOOK  
 AREAS  
 AREAS CHECKED  
 MS.

BY	DATE

ORIGINAL  
 SURVEY  
 PLOTTED  
 NOTE BOOK  
 AREAS  
 AREAS CHECKED  
 MS.

TEMPORARY EASEMENT

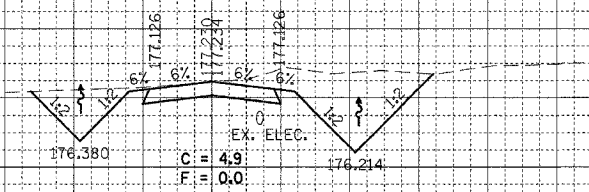
PROPOSED R.O.W. & A/C



29+862.500

TEMPORARY EASEMENT

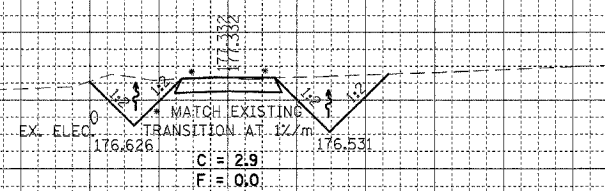
PROPOSED R.O.W. & A/C



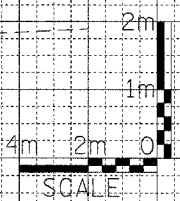
29+850.000

TEMPORARY EASEMENT

PROPOSED R.O.W. & A/C



29+839.523



40 30 20 10 0 10 20

PRIVATE DRIVE

STA. 29+839.523 TO STA. 29+862.500

40 30 20 10 0 10 20

CONTRACT NO. 76626

F.A.P. RTE.	SECTION	COUNTY	TOTAL SHEETS	SHEET NO.
310	60-15HB	MADISON	185	174
STA. 29+875.000 TO STA. 29+900.000				
FED. ROAD DIST. NO. - ILLINOIS FED. AID PROJECT				

180

179

178

177

176

175

174

182

181

180

179

178

177

176

175

183

182

181

180

179

178

177

176

175

180

179

178

177

176

175

174

182

181

180

179

178

177

176

175

183

182

181

180

179

178

177

176

175

29+900.000

29+887.500

29+875.000

TEMPORARY EASEMENT

TEMPORARY EASEMENT

TEMPORARY EASEMENT

PROPOSED R.O.W. & A/C

PROPOSED R.O.W. & A/C

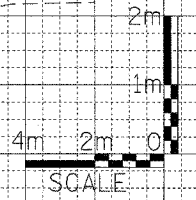
PROPOSED R.O.W. & A/C

C = 3.7  
F = 0.0

C = 6.2  
F = 0.0

C = 8.8  
F = 0.0

EX. ELEG.



PRIVATE DRIVE

STA. 29+875.000 TO STA. 29+900.000

FINAL SURVEY

SURVEYED \_\_\_\_\_ BY \_\_\_\_\_ DATE \_\_\_\_\_

NOTE BOOK \_\_\_\_\_

TEMPLATE \_\_\_\_\_

AREAS CHECKED \_\_\_\_\_

NO. \_\_\_\_\_

ORIGINAL SURVEY

SURVEYED \_\_\_\_\_ BY \_\_\_\_\_ DATE \_\_\_\_\_

NOTE BOOK \_\_\_\_\_

TEMPLATE \_\_\_\_\_

AREAS CHECKED \_\_\_\_\_

NO. \_\_\_\_\_

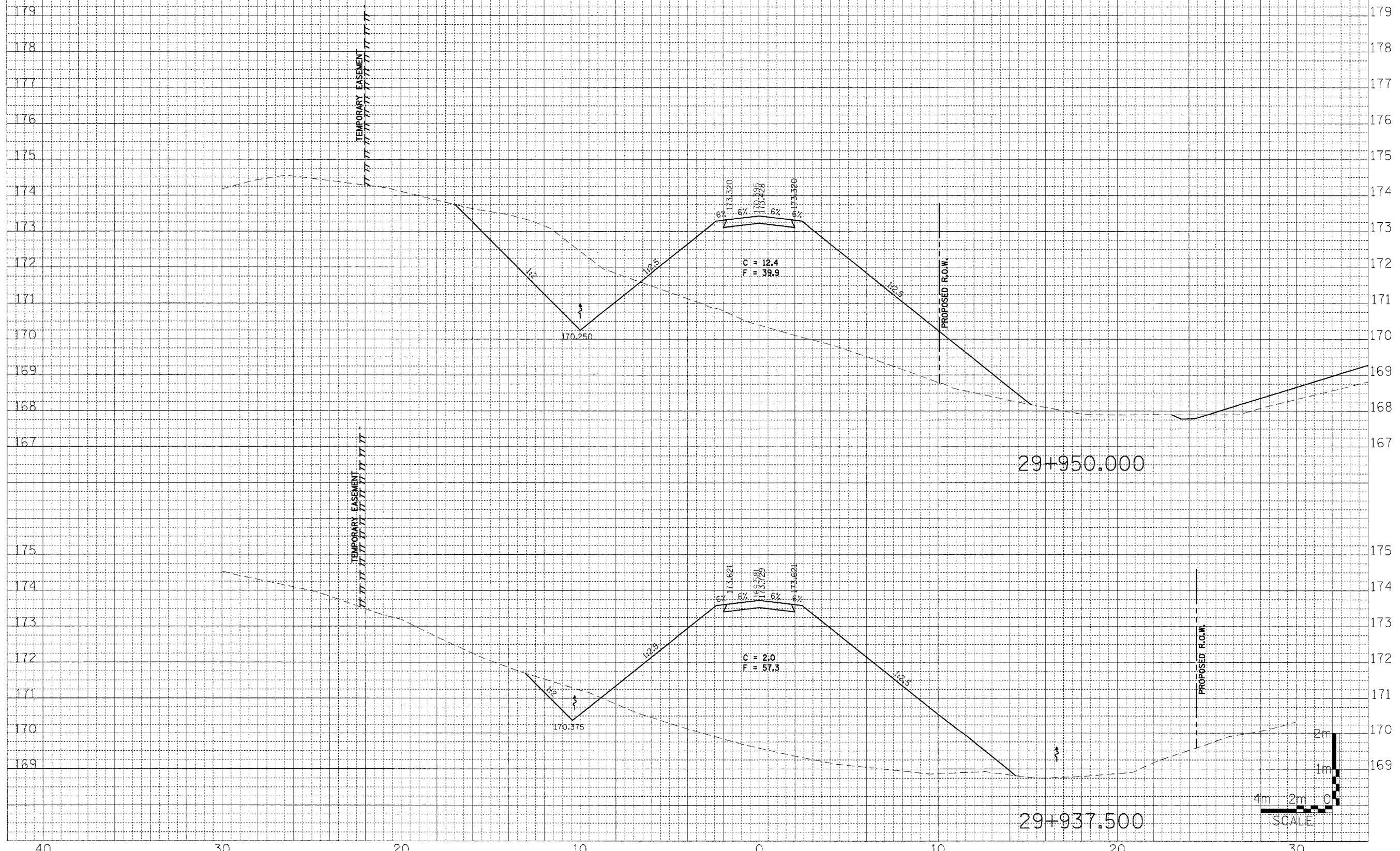


40 30 20 10 0 10 20

CONTRACT NO. 76626				
F.A.P. RTE.	SECTION	COUNTY	TOTAL SHEETS	SHEET NO.
310	60-15HB	MADISON	185	176
STA. 29+937.500 TO STA. 29+950.000				
FED. ROAD DIST. NO. - ILLINOIS FED. AID PROJECT				

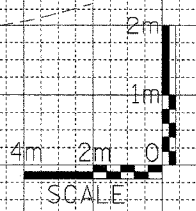
FINAL SURVEY  
 SURVEYED BY \_\_\_\_\_ DATE \_\_\_\_\_  
 NOTE BOOK NO. \_\_\_\_\_  
 AREA CHECKED \_\_\_\_\_  
 REVISIONS CHECKED \_\_\_\_\_

ORIGINAL SURVEY  
 SURVEYED BY \_\_\_\_\_ DATE \_\_\_\_\_  
 NOTE BOOK NO. \_\_\_\_\_  
 AREA CHECKED \_\_\_\_\_  
 REVISIONS CHECKED \_\_\_\_\_



29+950.000

29+937.500



PRIVATE DRIVE

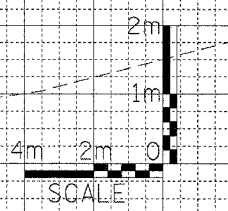
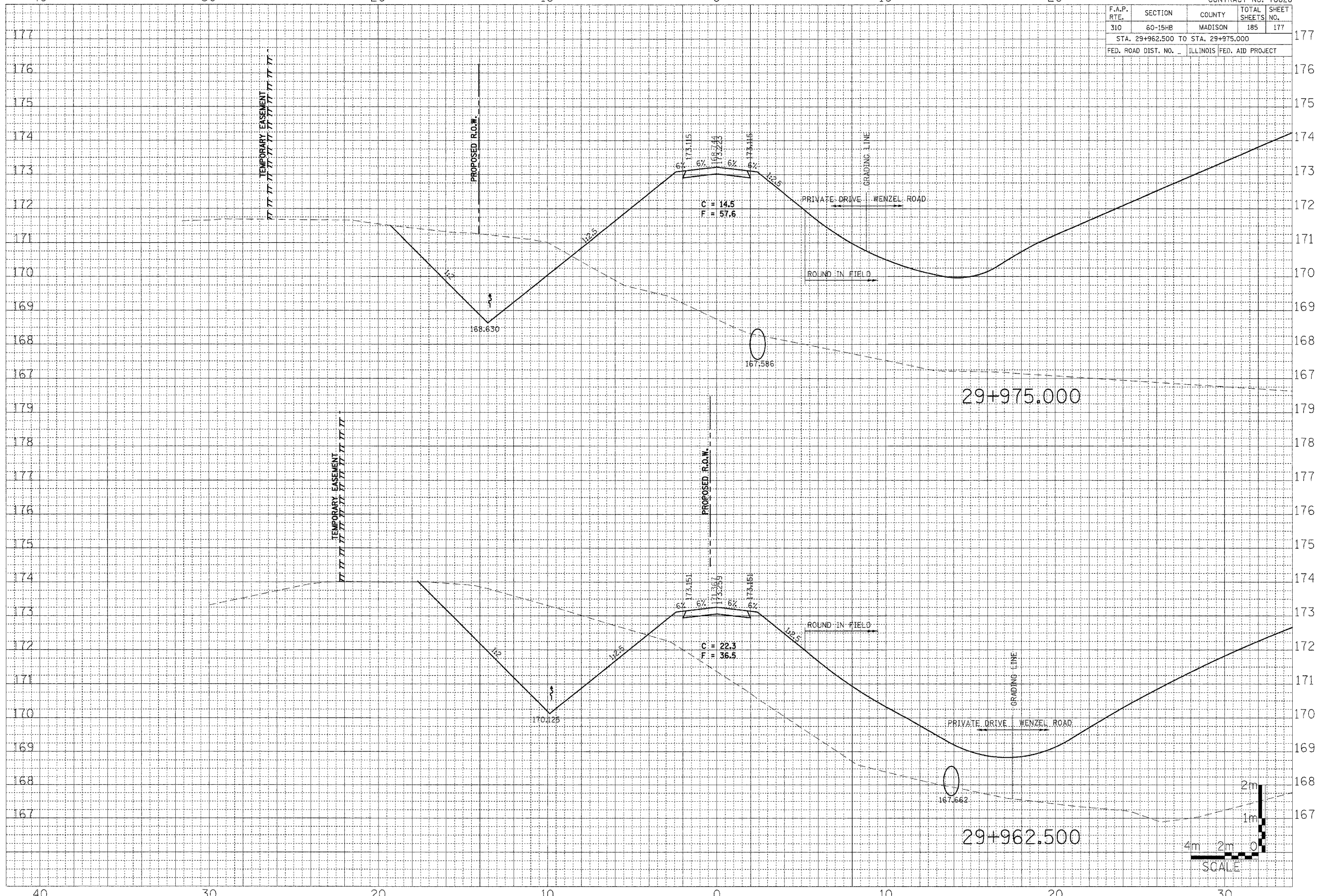
STA. 29+937.500 TO STA. 29+950.000

40 30 20 10 0 10 20

CONTRACT NO. 76626				
F.A.P. RTE.	SECTION	COUNTY	TOTAL SHEETS	SHEET NO.
310	60-15HB	MADISON	185	177
STA. 29+962.500 TO STA. 29+975.000				
FED. ROAD DIST. NO. ILLINOIS FED. AID PROJECT				

FINAL SURVEY	BY	DATE
NOTE BOOK		
AREAS CHECKED		
NO.		

ORIGINAL SURVEY	BY	DATE
NOTE BOOK		
AREAS CHECKED		
NO.		



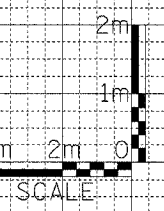
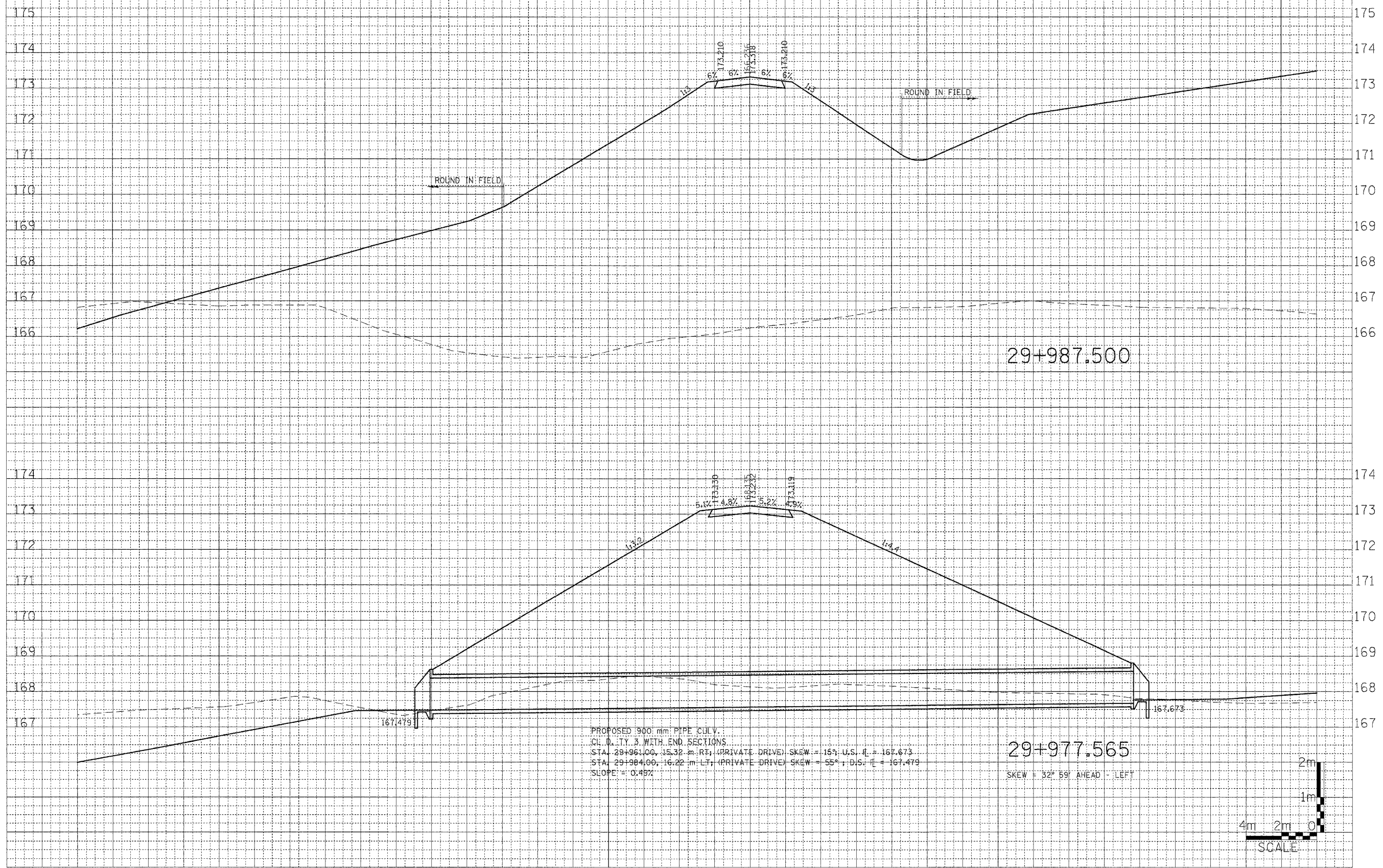
PRIVATE DRIVE  
STA. 29+962.500 TO STA. 29+975.000

40 30 20 10 0 10 20

CONTRACT NO. 76626				
F.A.P. RTE.	SECTION	COUNTY	TOTAL SHEETS	SHEET NO.
310	60-15HB	MADISON	185	178
STA. 29+977.565 TO STA. 29+987.500				
FED. ROAD DIST. NO. ILLINOIS FED. AID PROJECT				

FINAL SURVEY	DATE
SURVEYED	
TEMPLATE	
NOTE BOOK	
AREAS CHECKED	
NO.	

ORIGINAL SURVEY	DATE
SURVEYED	
TEMPLATE	
NOTE BOOK	
AREAS CHECKED	
NO.	



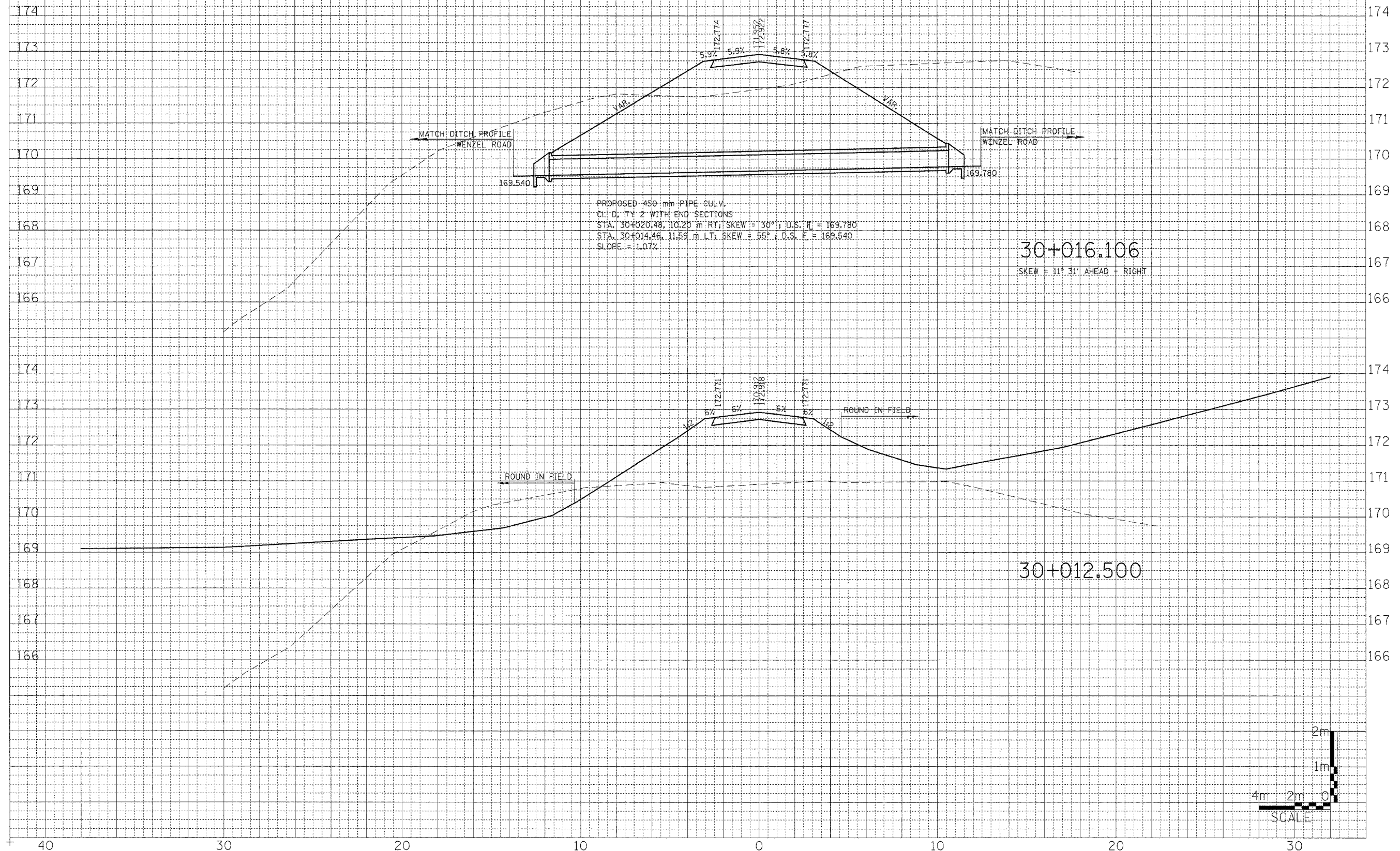
PRIVATE DRIVE  
 STA. 29+977.565 TO STA. 29+987.500

40 30 20 10 0 10 20

F.A.P. RTE.	SECTION	COUNTY	TOTAL SHEETS	SHEET NO.
310	60-15HB	MADISON	185	179
STA. 30+012.500 TO STA. 30+016.106				
FED. ROAD DIST. NO. - ILLINOIS FED. AID PROJECT				

DATE	BY	SURVEYED	PLOTTED	CHECKED
NO.		AREAS	CHECKED	

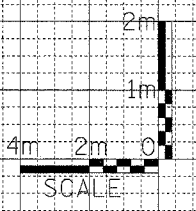
DATE	BY	SURVEYED	PLOTTED	CHECKED
NO.		AREAS	CHECKED	



PROPOSED 450 mm PIPE CULV.  
 CL: D, TY 2 WITH END SECTIONS  
 STA. 30+020.48, 10.20' m RT; SKEW = 30°; U.S. E = 169.780  
 STA. 30+014.46, 11.59' m LT; SKEW = 55°; U.S. E = 169.540  
 SLOPE = 1.07%

30+016.106  
 SKEW = 11° 31' AHEAD - RIGHT

30+012.500



RELOCATED WATT LANE  
 STA. 30+012.500 TO STA. 30+016.106

40

30

20

10

0

10

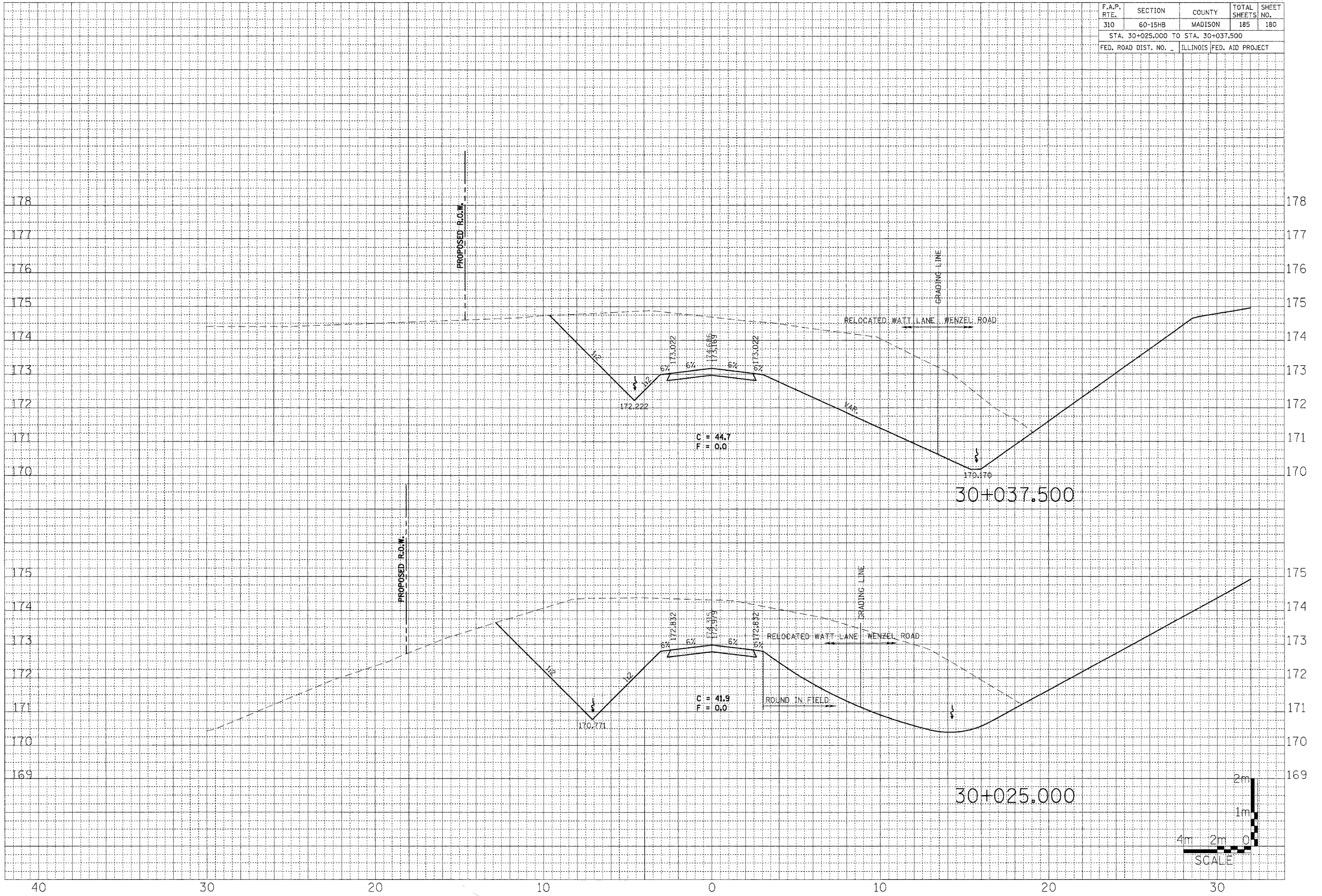
20

CONTRACT NO. 76626

F.A.P. RTE.	SECTION	COUNTY	TOTAL SHEETS	SHEET NO.
310	60-15HB	MADISON	185	180
STA. 30+025.000 TO STA. 30+037.500				
FED. ROAD DIST. NO. - ILLINOIS FED. AID PROJECT				

BY	DATE

BY	DATE



RELOCATED WATT LANE  
STA. 30+025.000 TO STA. 30+037.500







40 30 20 10 0 10 20

CONTRACT NO. 76626

F.A.P. RTE.	SECTION	COUNTY	TOTAL SHEETS	SHEET NO.
310	60-15HB	MADISON	185	183
STA. 39+962.730				
FED. ROAD DIST. No.	ILLINOIS	FED. AID PROJECT		

BY	DATE


  

FINAL SURVEY	SURVEYED	PLOTTED	DATE

BY	DATE

ORIGINAL SURVEY	SURVEYED	PLOTTED	DATE



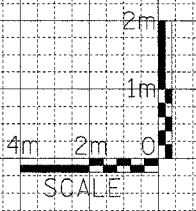
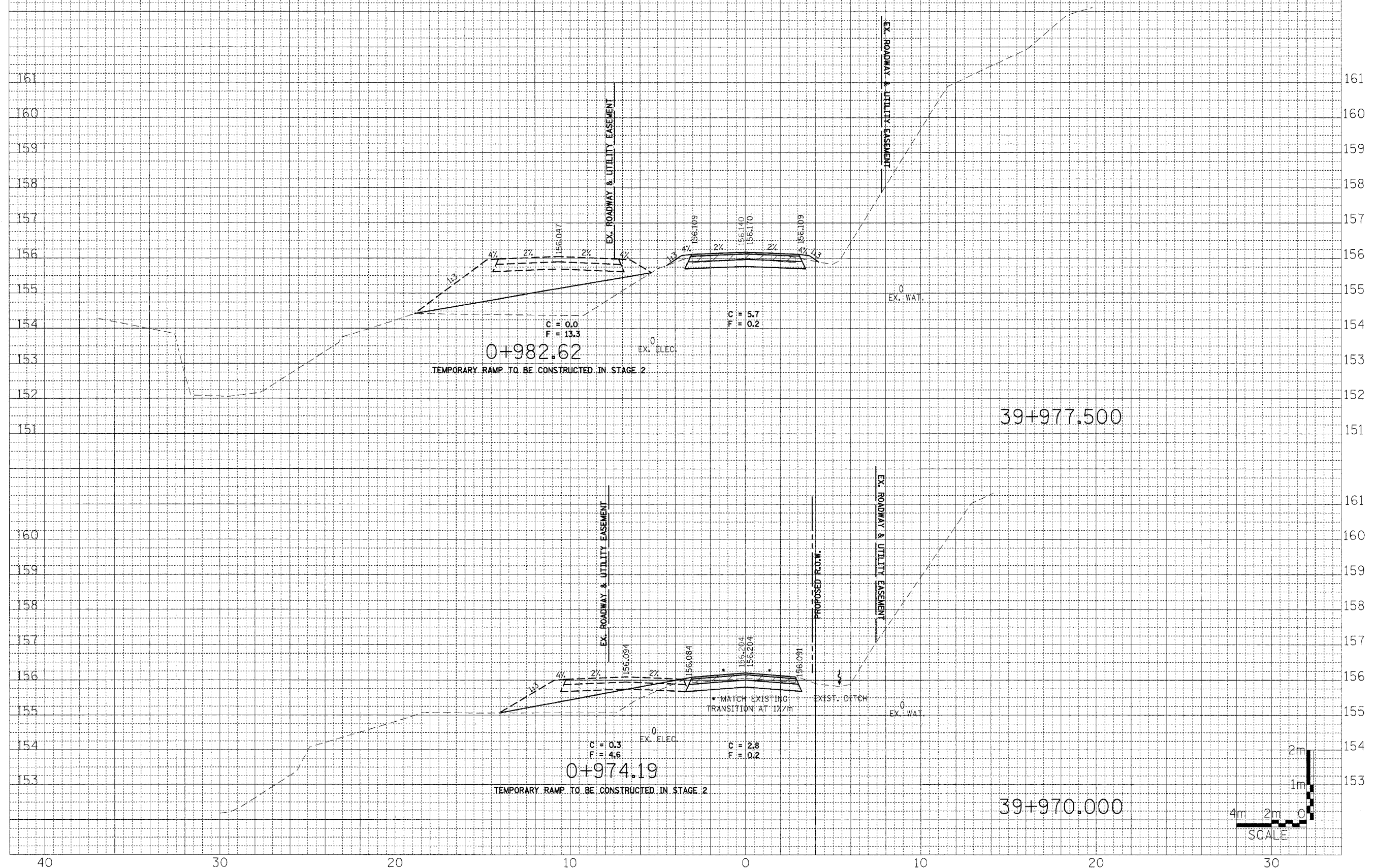
CABIN CLUB ROAD  
STA. 39+962.730

40 30 20 10 0 10 20

CONTRACT NO. 76626				
F.A.P. RTE.	SECTION	COUNTY	TOTAL SHEETS	SHEET NO.
310	60-15HB	MADISON	185	184
STA. 39+970.000 to STA. 39+977.500				
FED. ROAD DIST. NO. - ILLINOIS FED. AID PROJECT				

FINAL SURVEY	DATE
BY	
SURVEYED	
PLOTTED	
NOTE BOOK	
AREAS CHECKED	
NO.	

ORIGINAL SURVEY	DATE
BY	
SURVEYED	
PLOTTED	
NOTE BOOK	
AREAS CHECKED	
NO.	



CABIN CLUB ROAD  
STA. 39+970.000 to STA. 39+977.500

