

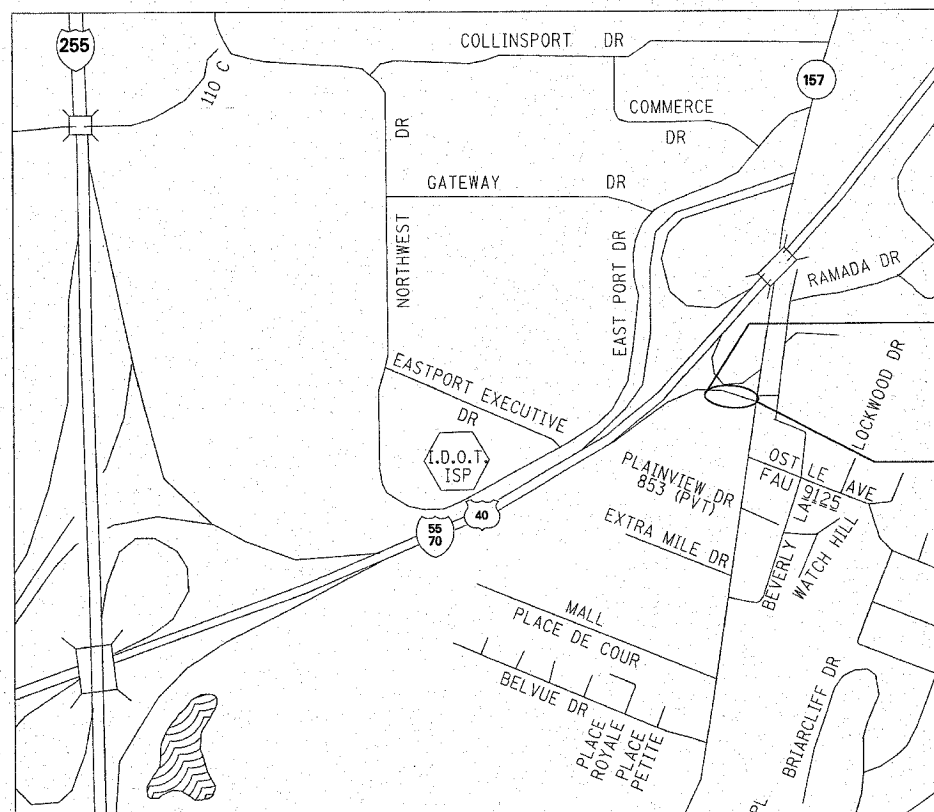
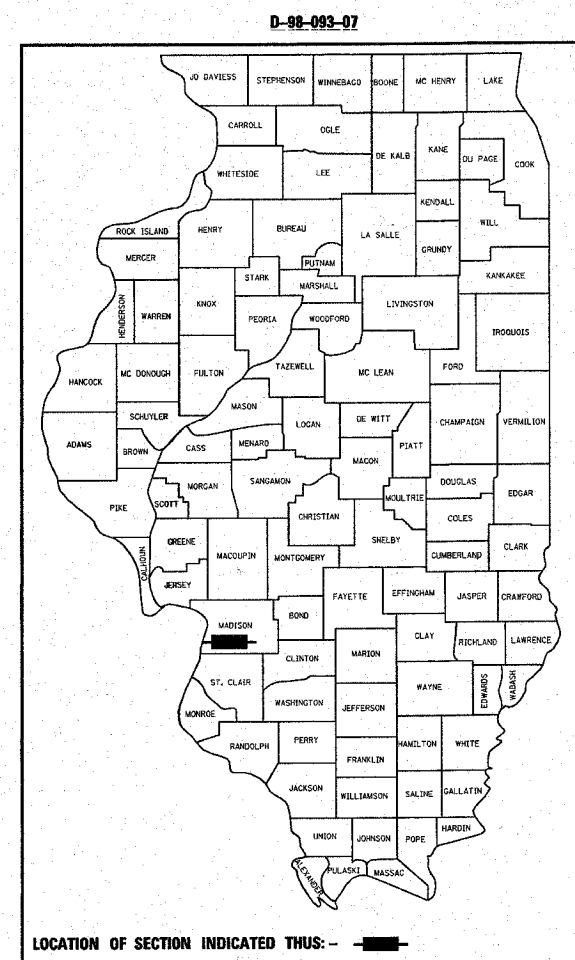
| F.A.I. RTE. | SECTION | COUNTY | TOTAL SHEETS | SHEET NO. |
|-------------|---------|---------|--------------|-----------|
| 55/70 | 60-7K-2 | MADISON | 26 | 1 |

STATE OF ILLINOIS
DEPARTMENT OF TRANSPORTATION
DIVISION OF HIGHWAYS

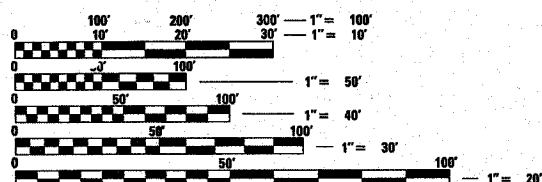
**PROPOSED
HIGHWAY PLANS**

FAI ROUTE 55/70
SECTION 60-7K-2
PROJECT
MADISON COUNTY
RAMP IMPROVEMENT AT I-55/70 & IL 157 EXIT
C-98-096-07

FOR INDEX OF SHEETS, SEE SHEET NO. 2



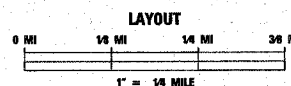
MICROFILMED _____
REEL NUMBER _____
AWARDED _____
RESIDENT ENGINEER _____
AS BUILT CHANGES WERE MADE
ON THE FOLLOWING SHEETS



FULL SIZE PLANS HAVE BEEN PREPARED USING STANDARD ENGINEERING SCALES. REDUCED SIZED PLANS WILL NOT CONFORM TO STANDARD SCALES. IN MAKING MEASUREMENTS ON REDUCED PLANS, THE ABOVE SCALES MAY BE USED.

J.U.L.I.E.
JOINT UTILITY LOCATION INFORMATION FOR EXCAVATION
1-800-892-0123

DESIGN DESIGNATION
FUNCTIONAL CLASSIFICATION - INTERSTATE
2007 ADT = 7200, 2027 ADT = 8900
SU = 2.8%, MU = 2.7%



GROSS LENGTH - 0.125 MILES (658.48 FEET)
NET LENGTH - 0.125 MILES (658.48 FEET)

STATE OF ILLINOIS
DEPARTMENT OF TRANSPORTATION
DIVISION OF HIGHWAYS

SUBMITTED *Oct 25 20 07*
Mary C. Jamel
DEPUTY DIRECTOR OF HIGHWAYS
REGION FIVE ENGINEER

December 7 20 07
Eric E. Harms
ENGINEER OF DESIGN AND ENVIRONMENT

December 7 20 07
Christine M. Reed
DIRECTOR, DIVISION OF HIGHWAYS

**PRINTED BY THE AUTHORITY
OF THE STATE OF ILLINOIS**

PROJECT ENGINEER: PATTI LEBEAU (618) 346-3179
SQUAD LEADER: CHERYL KEPLAR (618) 346-3186

CONTRACT NO. 76B04