

**INDEX OF SHEETS**

SHEET	DESCRIPTION
1	COVER SHEET, INDEX OF SHEETS, STANDARDS
2	GENERAL NOTES, SIGNATURES
3	SUMMARY OF QUANTITIES
4	BITUMINOUS MIX DESIGN, PAVEMENT MARKING
5	076-0002 PLAN AND ELEVATION
6-7	076-0002 BEAM DETAILS
8	076-0023 PLAN AND ELEVATION
9	076-0023 CROSS SECTIONS
10-11	076-0023 SECTIONS AND DETAILS
12	076-0026 PLAN AND ELEVATION
13	077-0016 PLAN AND ELEVATION
14	077-0016 BEAM DETAILS
15	077-0016 RAIL AND CURB DETAILS
16	077-0035 PLAN AND ELEVATION
17	076-0002 TRAFFIC CONTROL SIGNING, TEMP. CONCRETE BARRIER
18	076-0023 TEMPORARY CONCRETE BARRIER
19	076-0023 TRAFFIC CONTROL SIGNING
20	077-0016 TRAFFIC CONTROL SIGNING, TEMP. CONCRETE BARRIER
21	TEMPORARY CONCRETE BARRIER DETAIL

**STANDARDS**

- 701201-02 LANE CLOSURE, 2L, 2W, DAY ONLY, FOR SPEEDS >= 45 MPH
- 701321-09 LANE CLOSURE, 2L, 2W, BRIDGE REPAIR WITH BARRIER
- 701901 TRAFFIC CONTROL DEVICES
- 704001-04 TEMPORARY CONCRETE BARRIER

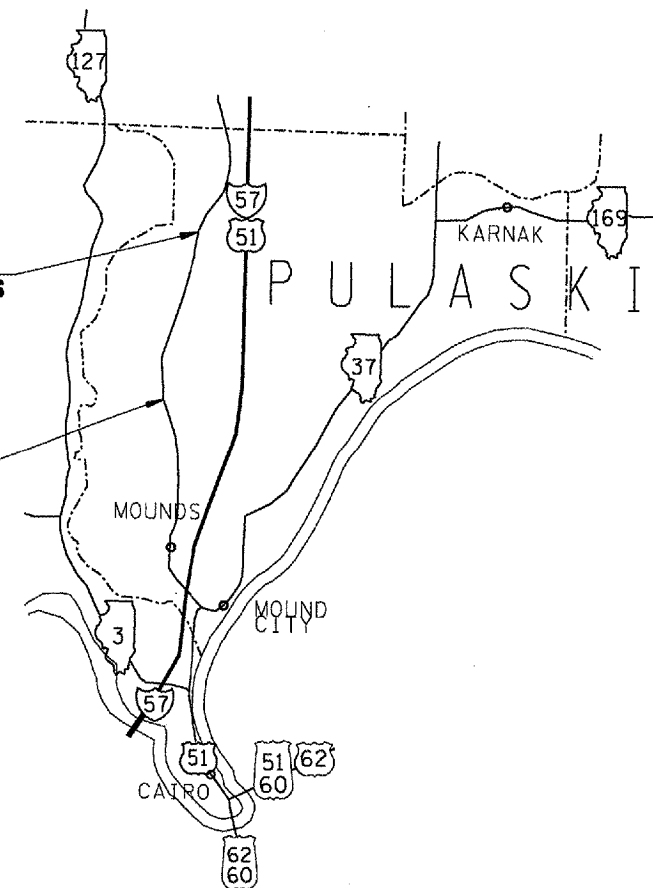
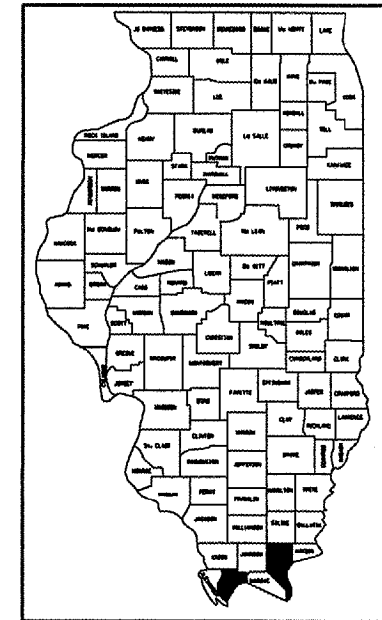
**STATE OF ILLINOIS  
DEPARTMENT OF TRANSPORTATION  
DIVISION OF HIGHWAYS**

**PROPOSED  
HIGHWAY PLANS**

**FAP ROUTE 885 (IL 146)  
FAS ROUTE 2936 (OLD US 51)  
SECTION (6A, 14X, 16) I-1  
C-99-044-07  
POPE & PULASKI COUNTIES**

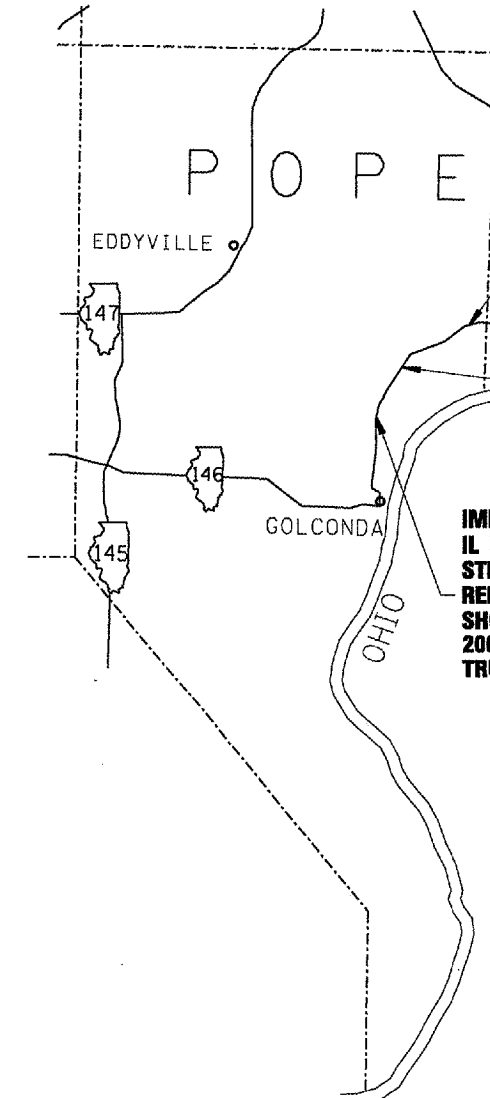
ROUTE NO.	SECTION	COUNTY	TOTAL SHEETS	SHEET NO.
FAP 885 FAS 2936	•	POPE PULASKI	21	1
FED. ROAD DIST. NO. 7	ILLINOIS	FED. AID PROJECT		

\*(6A, 14X, 16)I-1  
CONTRACT NO. 78018



**IMPROVEMENT LOCATION  
OLD US 51  
STRUCTURE 077-0016  
REPLACEMENT OF 2 PPC DECK BEAMS  
2003 ADT = 1150  
TRUCKS = 16 %**

**IMPROVEMENT LOCATION  
OLD US 51  
STRUCTURE 077-0035  
SHORING OF 2 PPC DECK BEAMS  
2003 ADT = 1000  
TRUCKS = 11 %**



**IMPROVEMENT LOCATION  
IL RTE 146, MILEPOST 18  
STRUCTURE 076-0002  
REPLACEMENT OF 4 PPC DECK BEAMS  
ADT = 1400  
TRUCKS = 16 %**

**IMPROVEMENT LOCATION  
IL RTE 146, MILEPOST 19  
STRUCTURE 076-0026  
SHORING OF 2 PPC DECK BEAMS  
2005 ADT = 1400  
TRUCKS = 16 %  
POSTED LEGAL LOADS ONLY**

**IMPROVEMENT LOCATION  
IL RTE 146, MILEPOST 21  
STRUCTURE 076-0023  
REPLACEMENT OF 2 PPC DECK BEAMS  
SHORING OF 7 PPC DECK BEAMS  
2005 ADT = 1400  
TRUCKS = 16 %**

**PLAN DRAWINGS ARE NOT TO SCALE.**

**J.U.L.I.E.  
JOINT UTILITY LOCATION INFORMATION FOR EXCAVATION  
1-800-892-0123**

**CONTRACT NO. 78018**

**MAP NOT TO SCALE**

STATE OF ILLINOIS  
DEPARTMENT OF TRANSPORTATION  
DIVISION OF HIGHWAYS

SUBMITTED Oct 23, 2007  
*Mary C. Lamin*  
DEPUTY DIRECTOR OF HIGHWAYS, REGION ENGINEER

December 7, 2007  
*Eric E. Harn*  
ENGINEER OF DESIGN AND ENVIRONMENT

December 7, 2007  
*Christine M. Reed*  
DIRECTOR OF HIGHWAYS, CHIEF ENGINEER

**PRINTED BY THE AUTHORITY  
OF THE STATE OF ILLINOIS**

PROJECT ENGINEER: CASEY N. TECKENBROCK PHONE: (618) 549-2171  
SQUAD LEADER: RITA GAUTNEY CENTREX: 782-4554