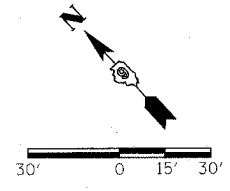
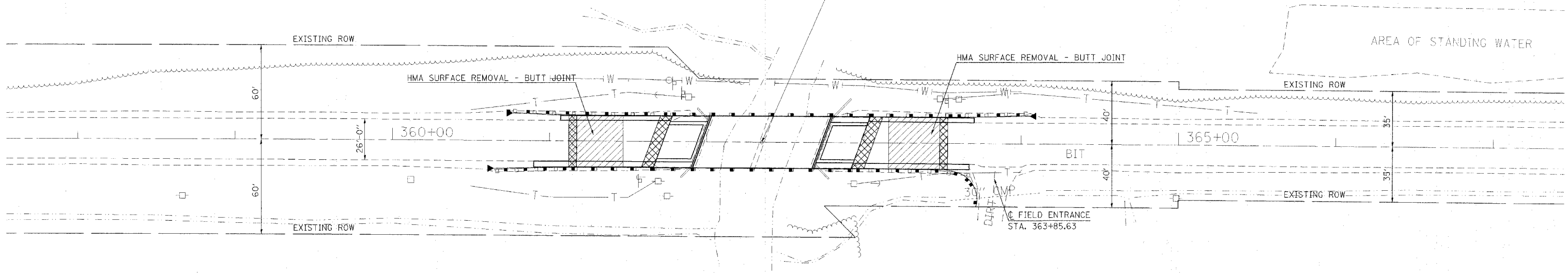


F.A.P. RTE.	SECTION	COUNTY	TOTAL SHEETS	SHEET NO.
869	101BR-1	FRANKLIN	28	5
STA. 358+00		TO STA. 367+00		
FED. ROAD DIST. NO.		ILLINOIS FED. AID PROJECT		

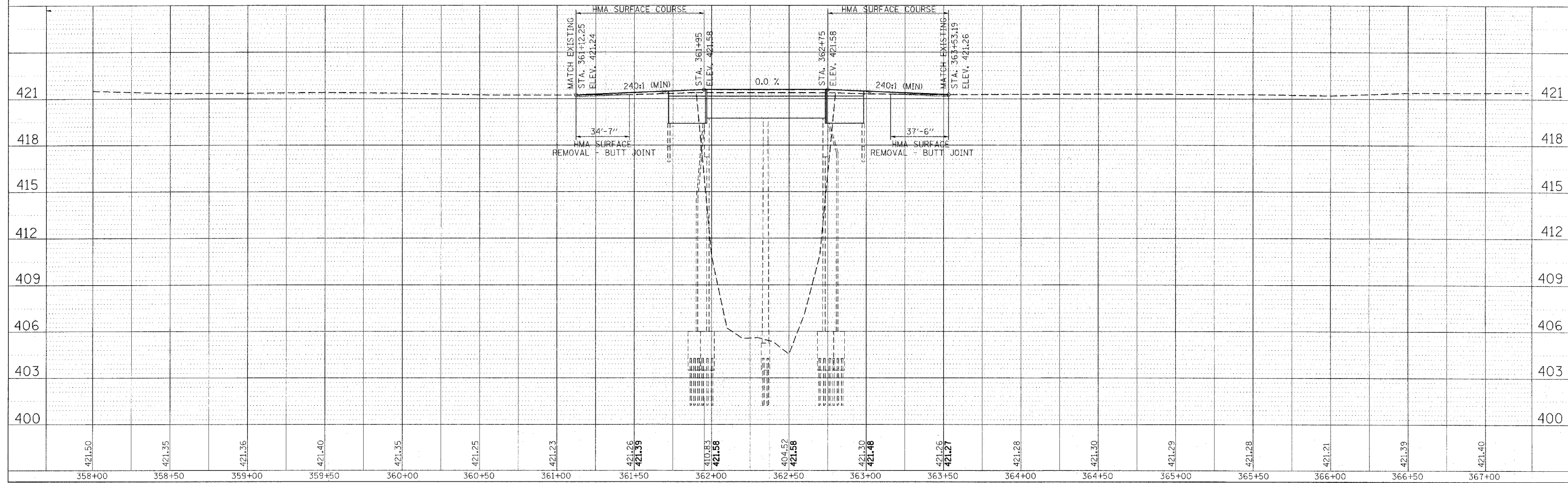
EXISTING STRUCTURE
 STRUCTURE NO. 028-0047
 79'-3 1/2" BK TO BK ABUTS
 33'-0" OUT TO OUT DECK
 20° SKEW
 STA. 362+35.00 (IL 34)

DATE	
BY	
CHECKED	
APPROVED	
NO.	



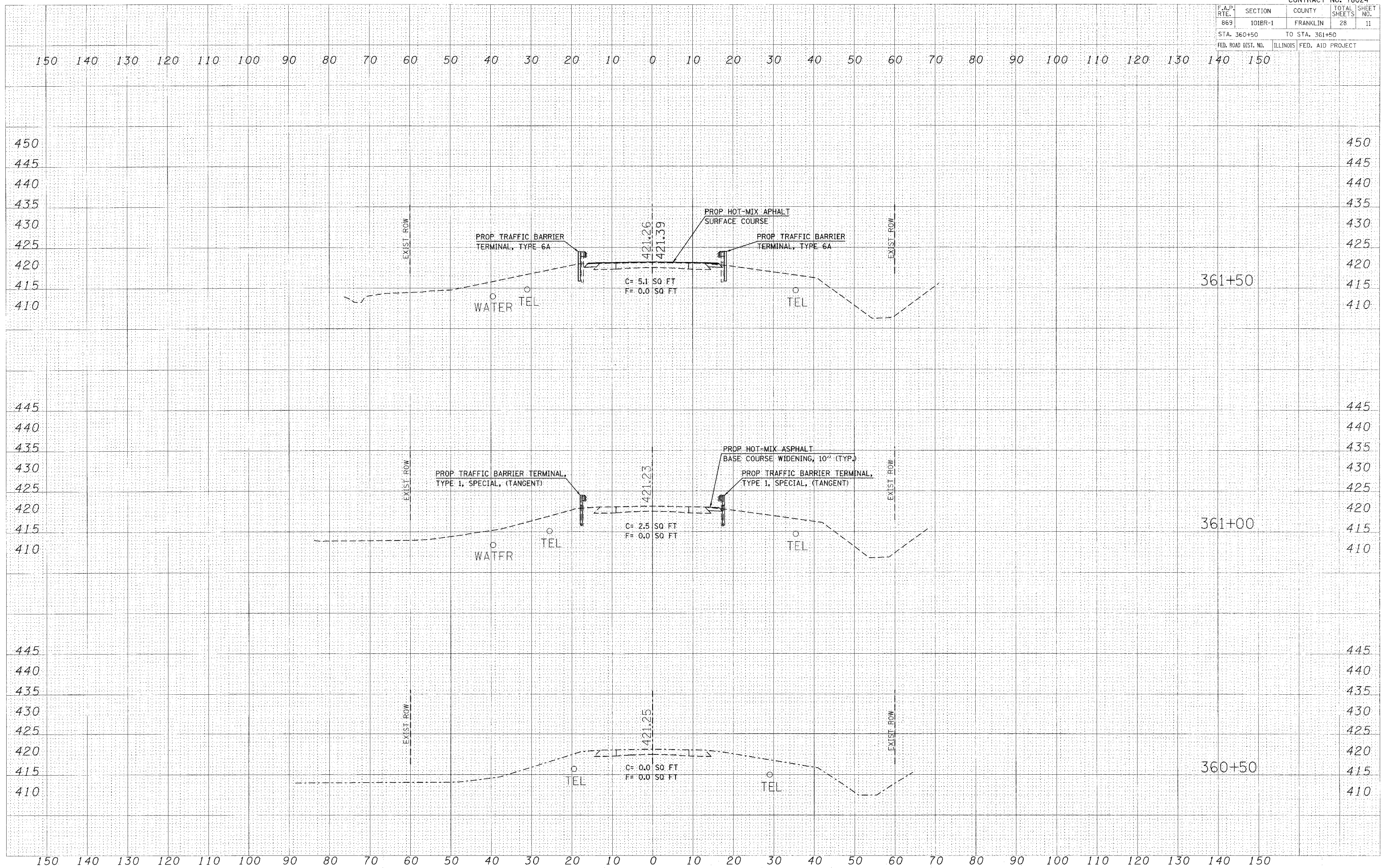
BM #207 - CHISELED SQUARE IN SOUTHWEST CORNER OF SOUTH ABUTMENT OF EXISTING SN 028-0047 - ELEVATION 419.34

DATE	
BY	
CHECKED	
APPROVED	
NO.	



**PLAN/PROFILE - SN 028-0047
 IL 34 OVER EWING CREEK**

F.A.P. RTE.	SECTION	COUNTY	TOTAL SHEETS	SHEET NO.
869	101BR-1	FRANKLIN	28	11
STA. 360+50		TO STA. 361+50		
FED. ROAD DIST. NO.		ILLINOIS FED. AID PROJECT		

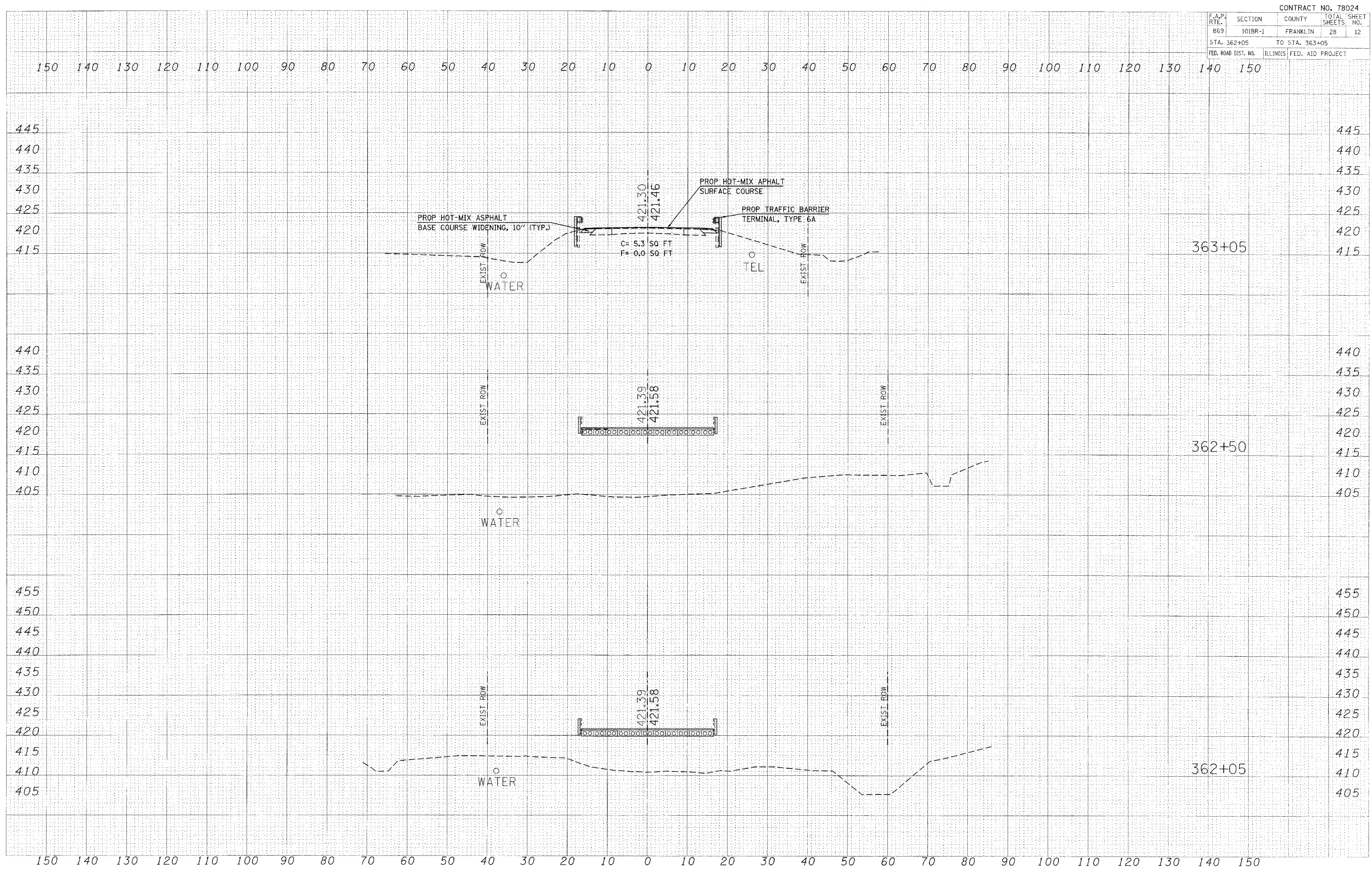


DATE: _____
 BY: _____
 CHECKED: _____
 SURVEY: _____
 PLOTTED: _____
 TEMPLATE: _____
 NOTE BOOK: _____
 AREAS: _____
 L.S. NO.: _____

DATE: _____
 BY: _____
 CHECKED: _____
 SURVEY: _____
 PLOTTED: _____
 TEMPLATE: _____
 NOTE BOOK: _____
 AREAS: _____
 L.S. NO.: _____

DATE: 12/25/2007
 FILE NAME: c:\p\projects\78024\101BR-1\11-11.dwg
 PLOT SCALE: 1/8" = 1'-0"
 USER NAME: porsche

F.A.P. RTE.	SECTION	COUNTY	TOTAL SHEETS	SHEET NO.
869	101BR-1	FRANKLIN	28	12
STA. 362+05		TO STA. 363+05		
FED. ROAD DIST. NO.		ILLINOIS FED. AID PROJECT		



PROP HOT-MIX ASPHALT
BASE COURSE WIDENING, 10" (TYP.)

C = 5.3 SO FT
F = 0.0 SO FT

PROP HOT-MIX ASPHALT
SURFACE COURSE

PROP TRAFFIC BARRIER
TERMINAL, TYPE 6A

WATER

TEL

363+05

WATER

362+50

WATER

362+05

421.30
421.46

421.39
421.58

421.39
421.58

421.39
421.58

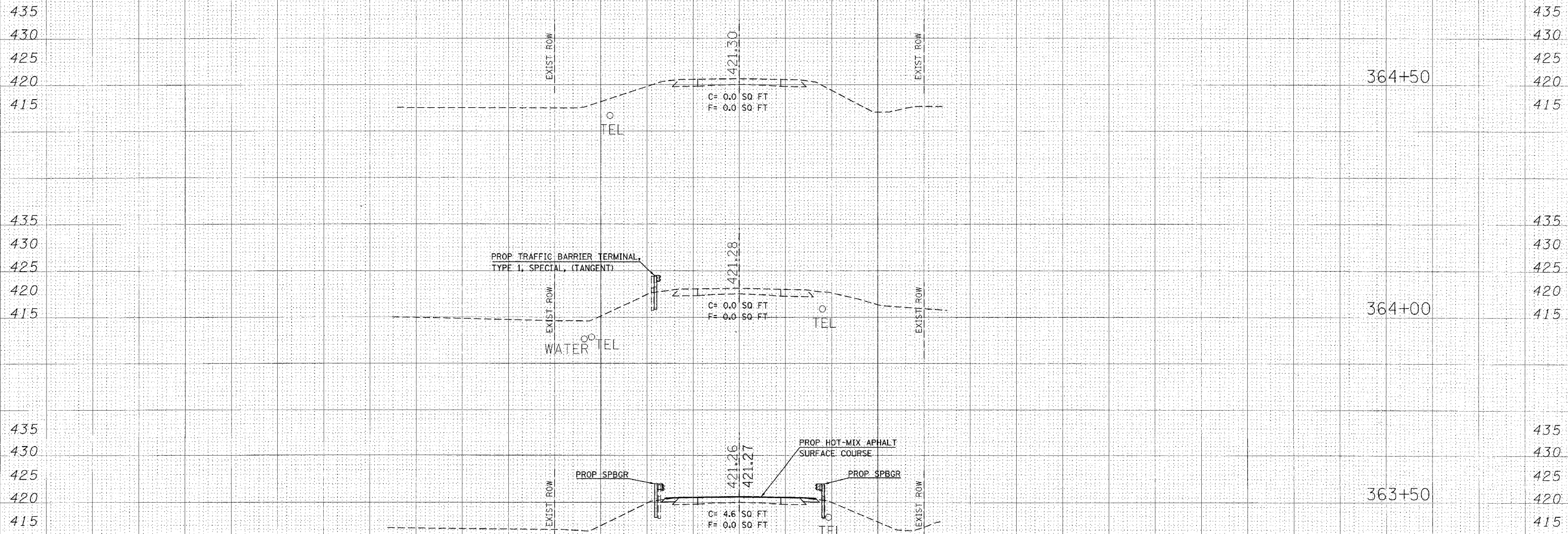
DATE	
BY	
NO.	
FINAL SURVEY	
REVISION	
DATE	
BY	
NO.	
AREAS CHECKED	

DATE	
BY	
NO.	
ORIGINAL SURVEY	
REVISION	
DATE	
BY	
NO.	
AREAS CHECKED	

PLOT DATE = 12/5/2007
FILE NAME = c:\p\proj\78024\78024.dwg
PLOT SCALE = 1/8" = 1' IN.
User Name = porting

F.A.P. RTE.	SECTION	COUNTY	TOTAL SHEETS	SHEET NO.
869	101BR-1	FRANKLIN	28	13
STA. 363+50		TO STA. 364+50		
FED. ROAD DIST. NO.	ILLINOIS	FED. AID PROJECT		

150 140 130 120 110 100 90 80 70 60 50 40 30 20 10 0 10 20 30 40 50 60 70 80 90 100 110 120 130 140 150



DATE
BY
SURVEY
TOPPLATE
NOTE BOOK
AREAS CHECKED
NO.

DATE
BY
SURVEY
TOPPLATE
NOTE BOOK
AREAS CHECKED
NO.

DATE = 12/25/2007
FILE NAME = c:\projects\78024\78024.dwg
PLOT SCALE = 1/8" = 1'-0"
USER NAME = pforster