

F.A.U. RTE.	SECTION	COUNTY	TOTAL SHEETS	SHEET NO.
360	06-00214-07-BR	KANE	41	1

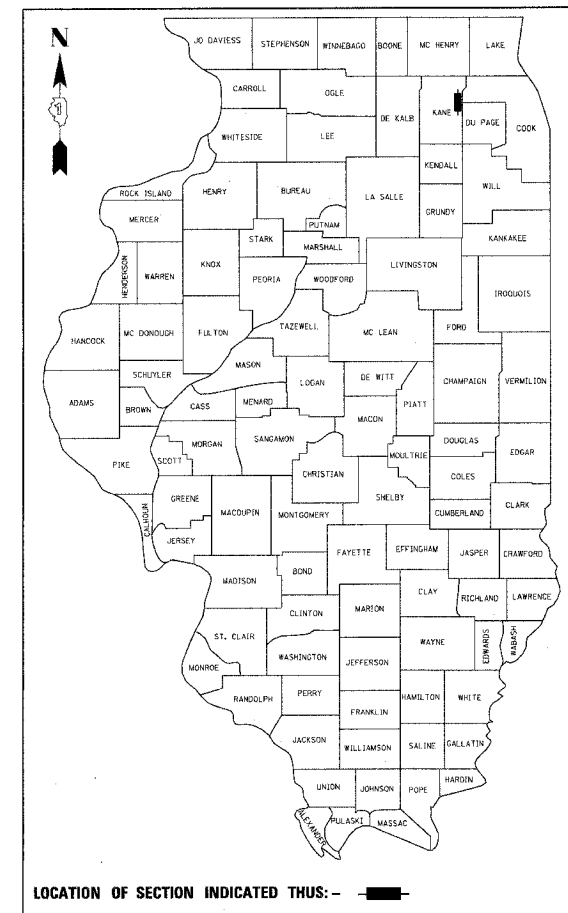
41 + 1 = 42

STATE OF ILLINOIS
DEPARTMENT OF TRANSPORTATION
DIVISION OF HIGHWAYS

**PLANS FOR PROPOSED
FEDERAL AID HIGHWAY**

FAP ROUTE 36\ (COUNTY HIGHWAY 19 - DUNHAM ROAD)
SECTION 06-00214-07-BR
NEW BRIDGE CONSTRUCTION
PROJECT RS-HPP-1527 (025)
KANE COUNTY
C-91-188-07

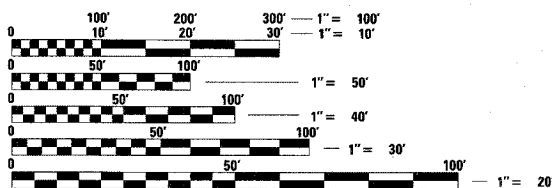
FOR INDEX OF SHEETS, SEE SHEET NO. 2



DESIGN DESIGNATION & TRAFFIC DATA

FUTURE DUNHAM ROAD:
DESIGN SPEED 45 MPH
FUNCTIONAL CLASSIFICATION: OTHER PRINCIPAL ARTERIAL
2020 ADT 35,000

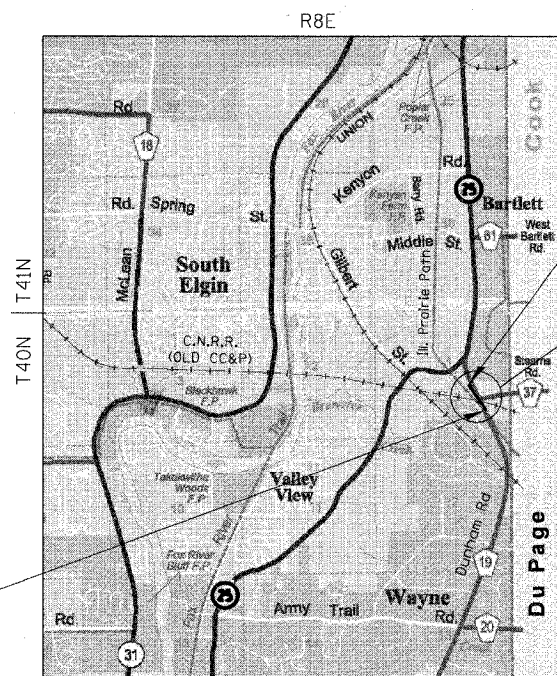
**PROJECT LOCATED IN
VILLAGE OF WAYNE**



FULL SIZE PLANS HAVE BEEN PREPARED USING STANDARD ENGINEERING SCALES. REDUCED SIZED PLANS WILL NOT CONFORM TO STANDARD SCALES. IN MAKING MEASUREMENTS ON REDUCED PLANS, THE ABOVE SCALES MAY BE USED.

J.U.L.I.E.
JOINT UTILITY LOCATION INFORMATION FOR EXCAVATION
1-800-892-0123

CONTRACT NO. 83951




BRIDGE EMBANKMENT BEGINS
STA. 260 + 60

BRIDGE EMBANKMENT ENDS
STA. 265 + 80

PROPOSED NEW DUNHAM ROAD
STRUCTURES OVER THE CN (OLD CC&P) RAILROAD
(STA. 262 + 90.93)
STRUCTURE NO. 045-3169 (NB)/045-3170 (SB)

LOCATION PLAN

MAP SOURCE: KANE COUNTY DOT MAP REV. JUNE 2006
GROSS AND NET LENGTH OF PROJECT = 520 FT.



DATE: OCTOBER 12, 2007
LICENSE EXPIRES: NOVEMBER 30, 2007

BOWMAN, BARRETT & ASSOCIATES INC.
CONSULTING ENGINEERS
Chicago, Illinois
312.228.0100
www.bbainc.com
Job No. 896

KANE COUNTY
DIVISION OF TRANSPORTATION

APPROVED OCTOBER 12 20 07
[Signature]
COUNTY ENGINEER

PASSED NOVEMBER 6 2007
[Signature]
DISTRICT 4 ENGINEER OF LOCAL ROADS AND STREETS

RELEASED FOR
BID BASED ON
LIMITED REVIEW Nov. 7 20 07
[Signature]
DEPUTY DIRECTOR OF HIGHWAYS, REGION 1 ENGINEER

**PRINTED BY THE AUTHORITY
OF THE STATE OF ILLINOIS**

FEDERAL AID DESIGN ENGINEER: JESSICA FELICIANO (847)705-4487

SN:895\CADD\CV\IN\83951-H19a.dgn

DEF0411