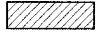

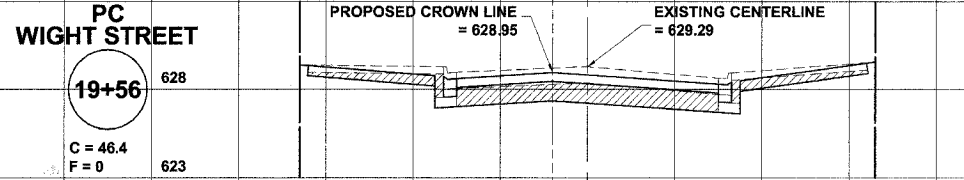


ROUTE NO.	SECTION	COUNTY	TOTAL SHEETS	SHEET NO.
FAU 2712	**	COOK	36	35
ILLINOIS PROJECT		M-8003(655)		
VILLAGE SECTION		05-00069-00-FP		
CONTRACT NO. 83982				

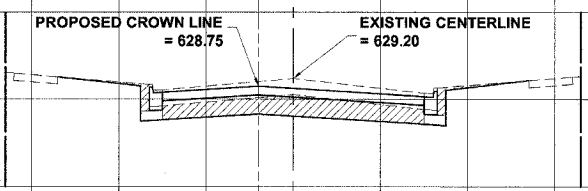
CROSS SECTION LEGEND

C = CUT (SQ. FT.) 
 F = FILL (SQ. FT.) 

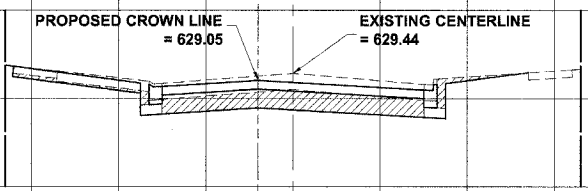
40.0 30.0 20.0 10.0 CROWN Q. LINE 10.0 20.0 30.0 40.0
 33.0 WEST R.O.W. 33.0 EAST R.O.W.



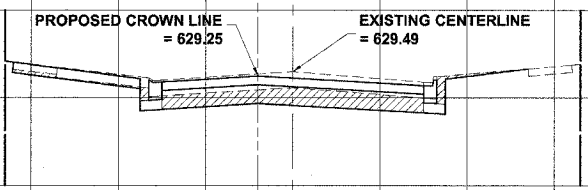
19+00
 C = 34.3
 F = 0



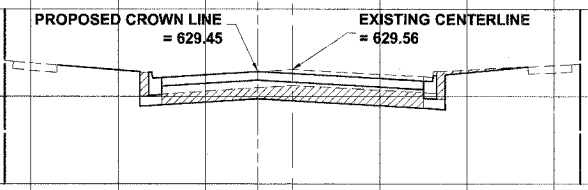
18+50
 C = 35.9
 F = 0



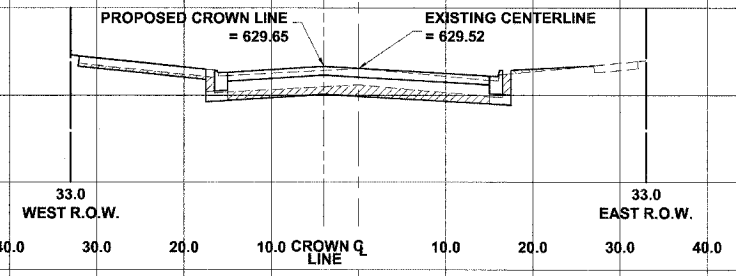
18+00
 C = 31.1
 F = 0



17+50
 C = 27.5
 F = 0.2

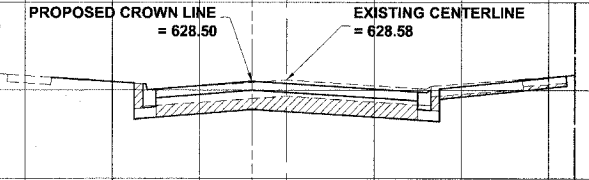


PT KENT STREET
 16+90
 C = 19.7
 F = 1.1

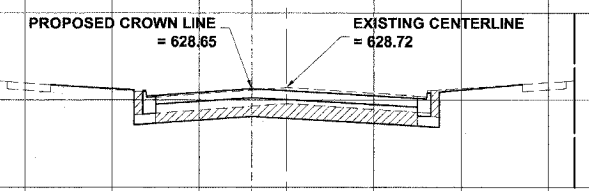


40.0 30.0 20.0 10.0 CROWN Q. LINE 10.0 20.0 30.0 40.0
 33.0 WEST R.O.W. 33.0 EAST R.O.W.

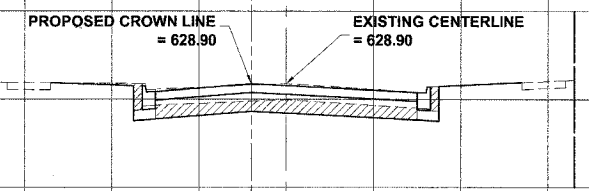
22+00
 C = 27.4
 F = 0



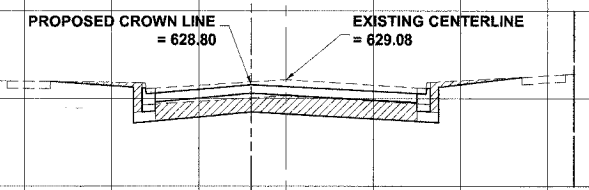
21+50
 C = 25.1
 F = 0.4



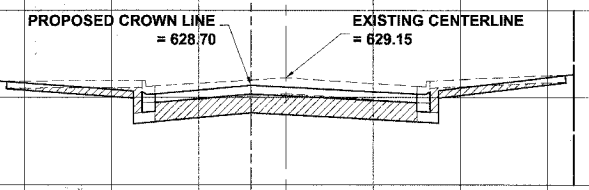
21+00
 C = 24.7
 F = 0



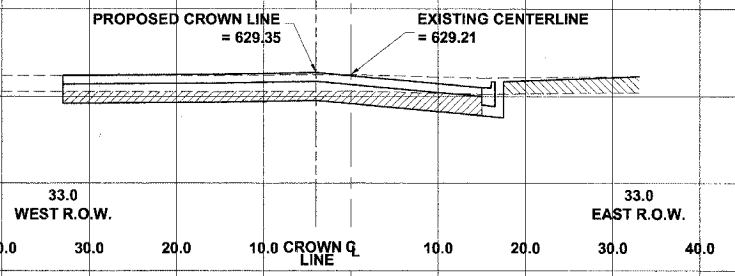
20+50
 C = 35.2
 F = 0



PT WIGHT STREET
 20+23
 C = 45.4
 F = 0



CL WIGHT STREET
 19+90
 C = 34.6
 F = 12.6



Drawing file: W:\Projects\02506165 - Balmoral Avenue Phase 1\Xsect1\Xsect1.dwg Oct 03, 2007 - 4:48pm

HANCOCK ENGINEERING
 Civil Engineers
 Municipal Consultants
 Established 1911

9933 Roosevelt Road
 Westchester, Illinois 60154-2780
 Phone: 708/865-0300
 Fax: 708/865-1212

**BALMORAL AVENUE IMPROVEMENTS
 VILLAGE OF WESTCHESTER, ILLINOIS**

**BALMORAL AVENUE
 STATION CROSS SECTIONS
 STATION 16+90 TO STATION 22+00**

SCALE: 1"=10'H. & 1"=5'V.
 DRAWN BY: NAW/LEV/MK
 BOOK NO.: 1394/1427/LS
 DATE: 10-3-07
 E.H.E. NO.: 838-06-16601

REVISION:

SHEET **35** OF **36**