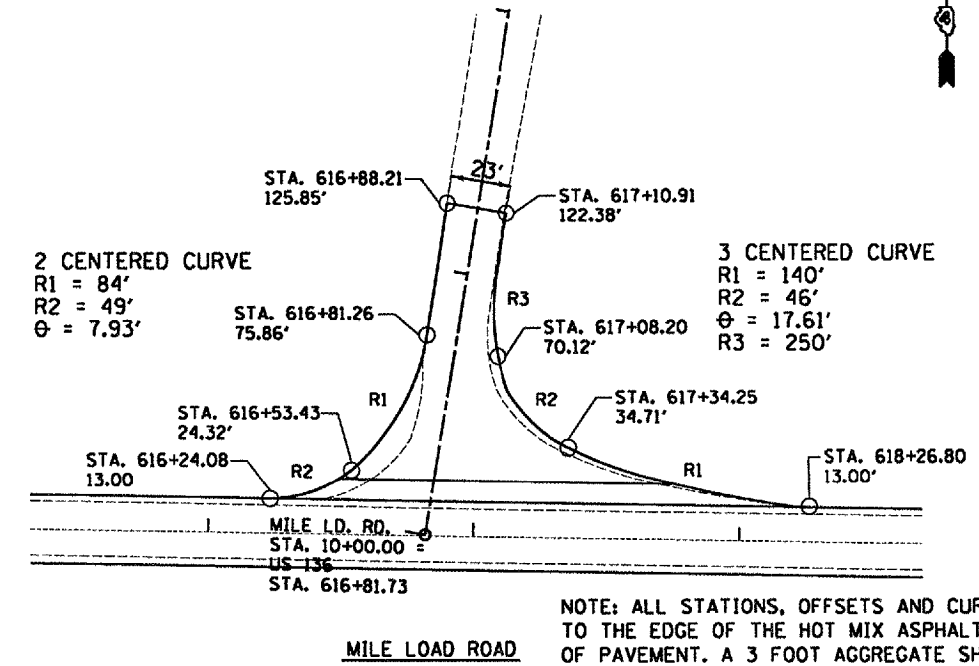
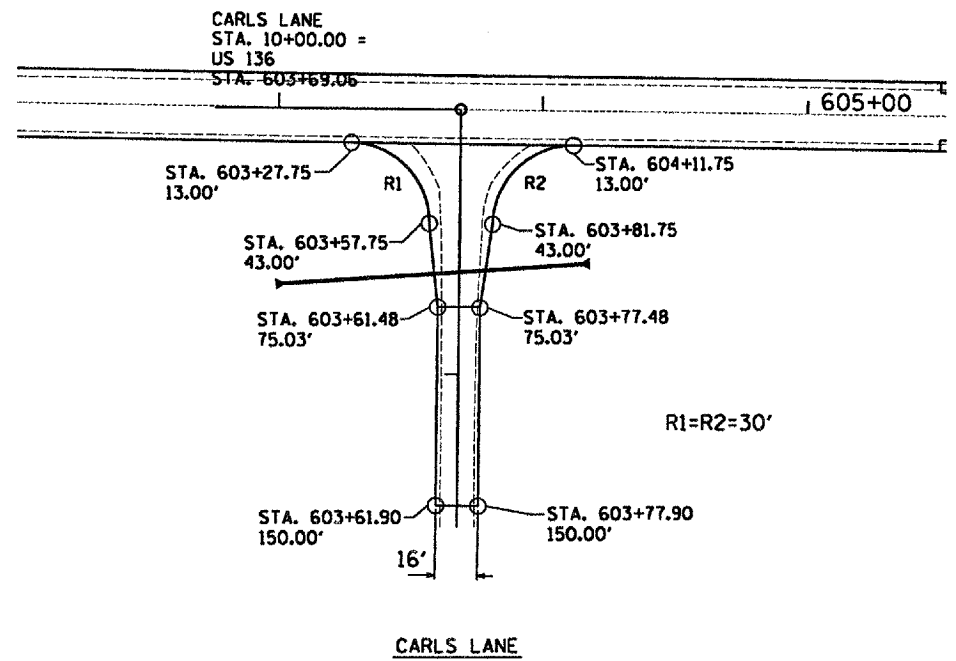
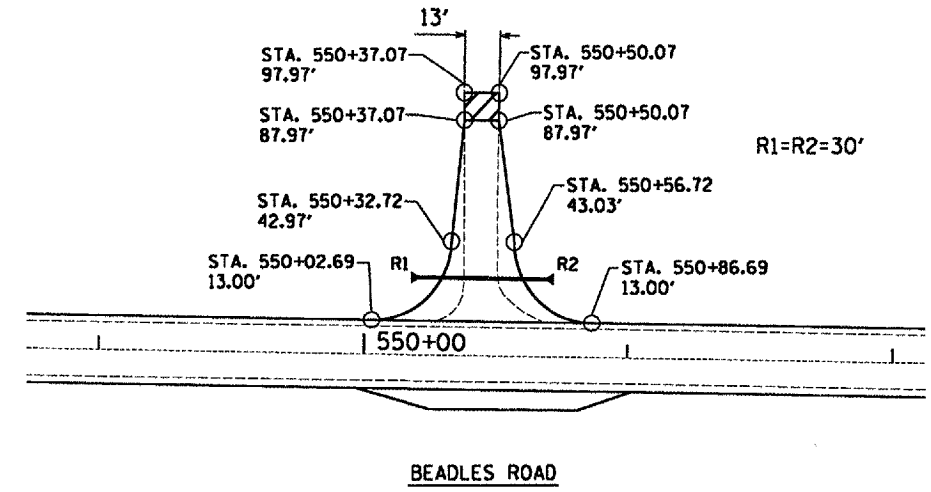
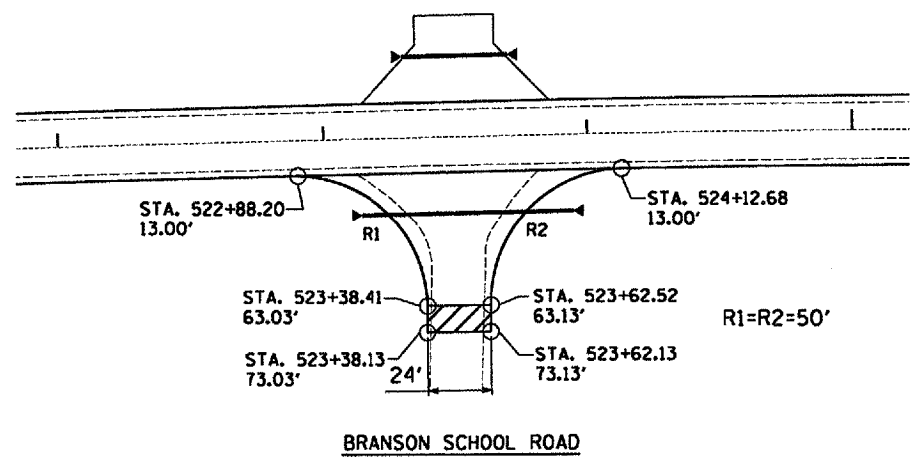


F.A. RYE:	SECTION	COUNTY	TOTAL SHEETS	SHEET NO.
-315			324	98
STA. _____		TO STA. _____		
FED. ROAD DIST. NO. 4 ILLINOIS FED. AID PROJECT				

-109W-1,RS-2;110W,RS-1



NOTE: ALL STATIONS, OFFSETS AND CURVE DATA IS SHOWN TO THE EDGE OF THE HOT MIX ASPHALT OR AGGREGATE EDGE OF PAVEMENT. A 3 FOOT AGGREGATE SHOULDER IS ADDED AT THE OUTSIDE OF EACH RADI

REVISIONS	
NAME	DATE

ILLINOIS DEPARTMENT OF TRANSPORTATION

SIDEROAD GEOMETRIC
DETAIL

SCALE: VERT.
HORIZ.
DATE 08/16/06

DRAWN BY CEM
CHECKED BY

PLOT DATE = 9/25/2007
PLOT SCALE = 1/8"=1'-0"
USER NAME = mshaharide