

FIS ROUTE	IDOT SECTION	COUNTY
1857	04-00071-00-BR	MONROE
FEDERAL AID PROJECT	ILLINOIS	
IDOT JOB NO.	BR-RS-1857(121)	
IDOT CONTRACT NO.	97323	

**THOUVENOT, WADE & MOERCHEN, INC.**  
ENGINEERS • SURVEYORS • PLANNERS



- CORPORATE OFFICE**  
4940 OLD COLLINSVILLE RD.  
SWANSEA, ILLINOIS 62226  
TEL (618) 624-4488  
FAX (618) 624-6688  
corp@twm-inc.com
- EDWARDSVILLE OFFICE**  
1015B CENTURY DRIVE  
EDWARDSVILLE, ILLINOIS 62025  
TEL (618) 656-4040  
FAX (618) 656-4343  
edwardsville@twm-inc.com
- ST. LOUIS OFFICE**  
1001 CRAIG ROAD, SUITE 260  
ST. LOUIS, MISSOURI 63146  
TEL (314) 236-5052  
FAX (314) 872-2194  
stlouis@twm-inc.com
- WATERLOO OFFICE**  
113 SOUTH MAIN STREET  
WATERLOO, ILLINOIS 62298  
TEL (618) 939-5050  
FAX (618) 939-3938  
waterloo@twm-inc.com

PROFESSIONAL REGISTRATIONS	LICENSE NO.
ILLINOIS PROFESSIONAL DESIGN FIRM	184-001220
PROFESSIONAL ENGINEERING CORP.	62-036370
PROFESSIONAL STRUCTURAL ENGR. CORP.	81-005202
ILLINOIS PROF. LAND SURVEYING CORP.	048-000029
MISSOURI PROFESSIONAL ENGR. CORP.	NC 001528
MISSOURI LAND SURVEYING CORP.	NC 000346

SEAL

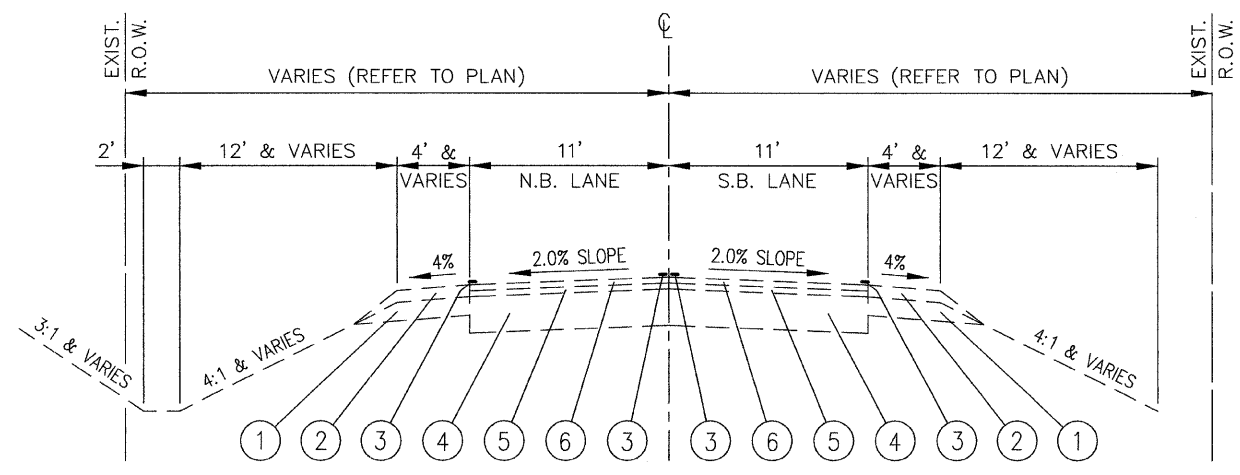
FINAL

Signature: \_\_\_\_\_  
Signature Date: \_\_\_\_\_  
Expiration Date: \_\_\_\_\_

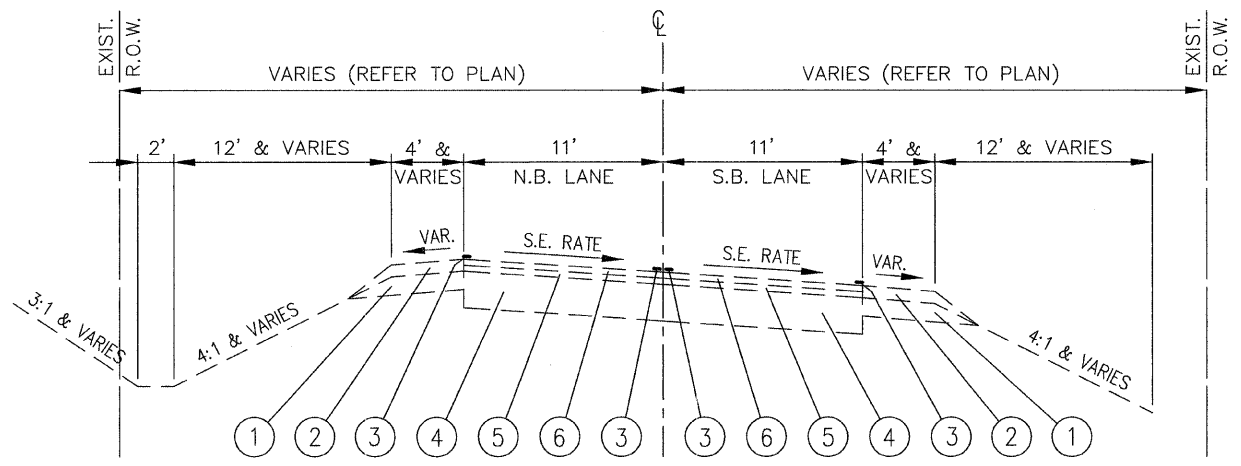
**STATEMENT OF RESPONSIBILITY**  
I hereby confirm that the document herein to be authenticated by my seal is restricted to this sheet, and I hereby disclaim any responsibility for all other drawings, specifications, estimates, reports or other documents or instruments relating to or intended to be utilized for any other part of the architectural, engineering or survey project.

**LEGEND**

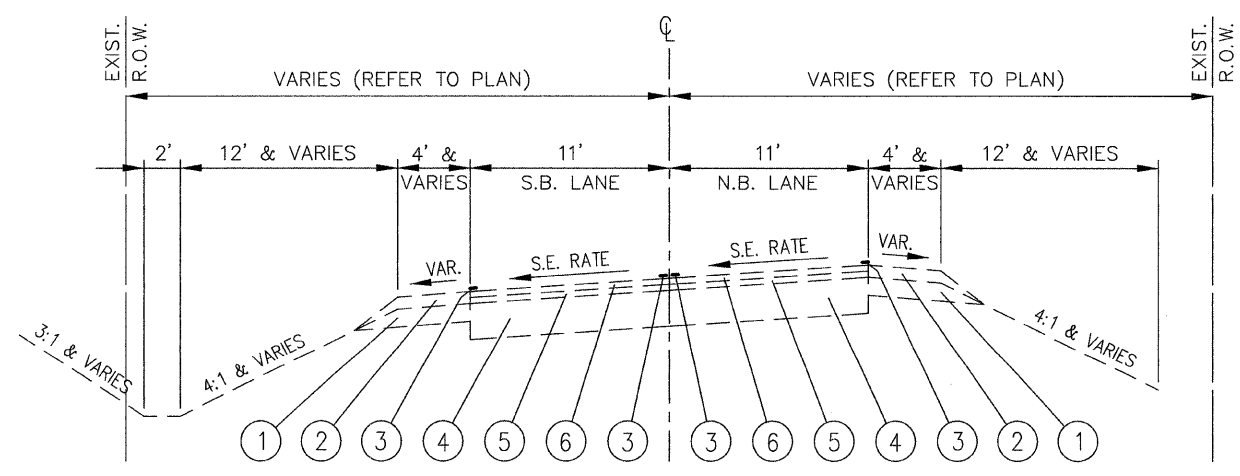
- ① EXISTING AGGREGATE SHOULDER, TYPE B, 6"
- ② EXISTING AGGREGATE SHOULDER, TYPE B, 4"
- ③ EXISTING PAVEMENT MARKING
- ④ EXISTING AGGREGATE BASE COURSE, TYPE A, 12" W/ EXISTING BITUMINOUS SURFACE TREATMENT, CLASS A3
- ⑤ EXISTING LEVELING BINDER (MACHINE METHOD), N70, 2"
- ⑥ EXISTING HOT-MIX ASPHALT SURFACE COURSE, MIX D, N70, 2"
- ⑦ EXISTING AGGREGATE BASE COURSE, TYPE A, 8" W/ EXISTING BITUMINOUS SURFACE TREATMENT, CLASS A3



**COUNTY HIGHWAY 6 (BLUFF ROAD)**  
**EXISTING TYPICAL SECTION**  
STA. 285+86.34 TO STA. 296+77.36  
STA. 306+38.22 TO STA. 307+75.00  
STA. 314+47.40 TO STA. 314+50.00  
STA. 320+91.84 TO STA. 320+93.68  
STA. 324+93.35 TO STA. 325+04.68



**COUNTY HIGHWAY 6 (BLUFF ROAD)**  
**EXISTING TYPICAL SECTION**  
STA. 296+77.36 TO STA. 301+08.70  
STA. 307+75.00 TO STA. 314+47.40  
STA. 314+50.00 TO STA. 320+91.84



**COUNTY HIGHWAY 6 (BLUFF ROAD)**  
**EXISTING TYPICAL SECTION**  
STA. 301+08.70 TO STA. 306+38.22  
STA. 320+93.68 TO STA. 324+93.35

P:\040125\Roadway Plans\DWG\COVER, NOTES, SCHEDULES, TYPICALS, & DETAILS.dwg 10/11/2007 12:53:28 PM CDT

**EXISTING TYPICAL CROSS SECTIONS**  
**BLUFF ROAD (CTY. HWY. 6)**

**BLUFF ROAD (CTY. HWY. 6)**  
**BRIDGE REPLACEMENT**  
**OVER FOUNTAIN CREEK**  
**MONROE COUNTY, IL**

REV.	DATE	DESCRIPTION

DRAWN BY:	KBF/JWS	SHEET
DESIGNED BY:	BJG	<b>3</b>
CHECKED BY:	SJK	OF 67 SHEETS
APPROVED BY:	SJK	PROJECT DESCRIPTION
PROJECT NUMBER:	116-040125	BLUFF RD. BRIDGE OVER FOUNTAIN CRK.
<input type="checkbox"/> ISSUED FOR REVIEW	<input type="checkbox"/> ISSUED FOR BIDDING	
<input checked="" type="checkbox"/> ISSUED FOR CONSTR.	<input type="checkbox"/> RECORD DRAWINGS	