

FIS ROUTE	IDOT SECTION	COUNTY
1857	04-00071-00-BR	MONROE
FEDERAL AID PROJECT	ILLINOIS	
IDOT JOB NO.	BR-RS-1857(121)	
IDOT CONTRACT NO.	97323	

THOUVENOT, WADE & MOERCHEN, INC.
ENGINEERS • SURVEYORS • PLANNERS



CORPORATE OFFICE
4940 OLD COLLINSVILLE RD.
SWANSEA, ILLINOIS 62226
TEL (618) 624-4488
FAX (618) 624-6688
corp@twm-inc.com

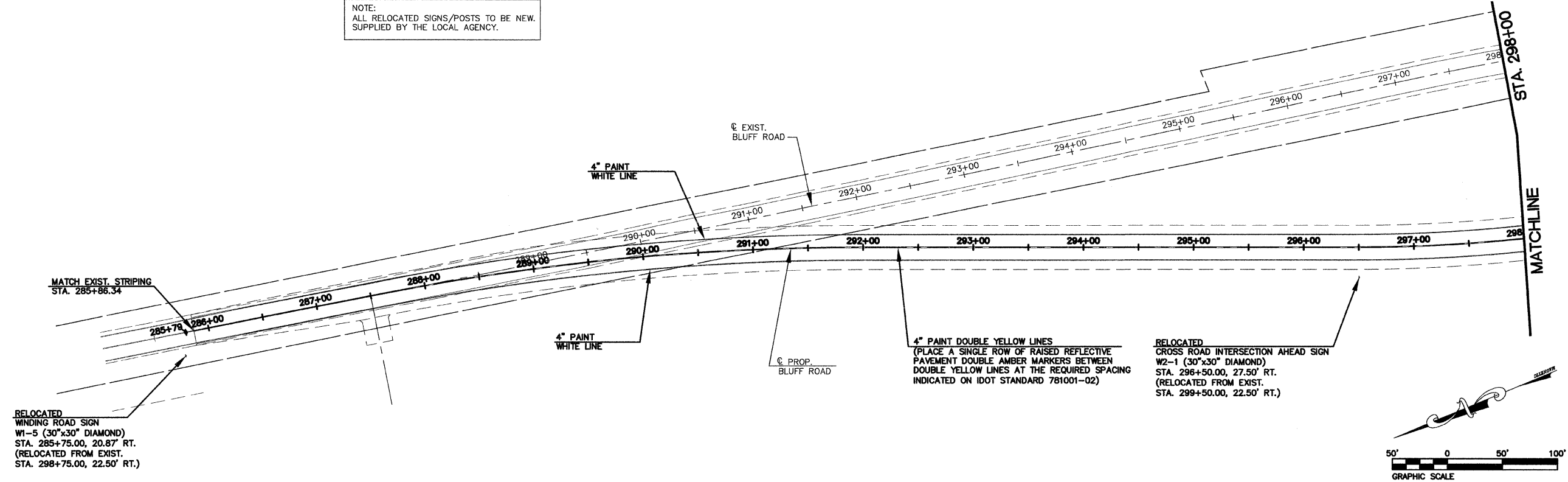
EDWARDSVILLE OFFICE
1015B CENTURY DRIVE
EDWARDSVILLE, ILLINOIS 62025
TEL (618) 656-4040
FAX (618) 656-4343
edwardsville@twm-inc.com

ST. LOUIS OFFICE
1001 CRAIG ROAD, SUITE 260
ST. LOUIS, MISSOURI 63146
TEL (314) 236-5052
FAX (314) 872-2194
stlouis@twm-inc.com

WATERLOO OFFICE
113 SOUTH MAIN STREET
WATERLOO, ILLINOIS 62298
TEL (618) 939-5050
FAX (618) 939-3938
waterloo@twm-inc.com

PROFESSIONAL REGISTRATIONS	LICENSE NO.
ILLINOIS PROFESSIONAL DESIGN FIRM	184-001220
PROFESSIONAL ENGINEERING CORP.	62-035370
PROFESSIONAL STRUCTURAL ENGR. CORP.	61-005202
ILLINOIS PROF. LAND SURVEYING CORP.	048-000029
MISSOURI PROFESSIONAL ENGR. CORP.	NC 001528
MISSOURI LAND SURVEYING CORP.	NC 000346

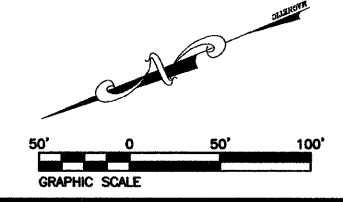
NOTE:
ALL RELOCATED SIGNS/POSTS TO BE NEW.
SUPPLIED BY THE LOCAL AGENCY.



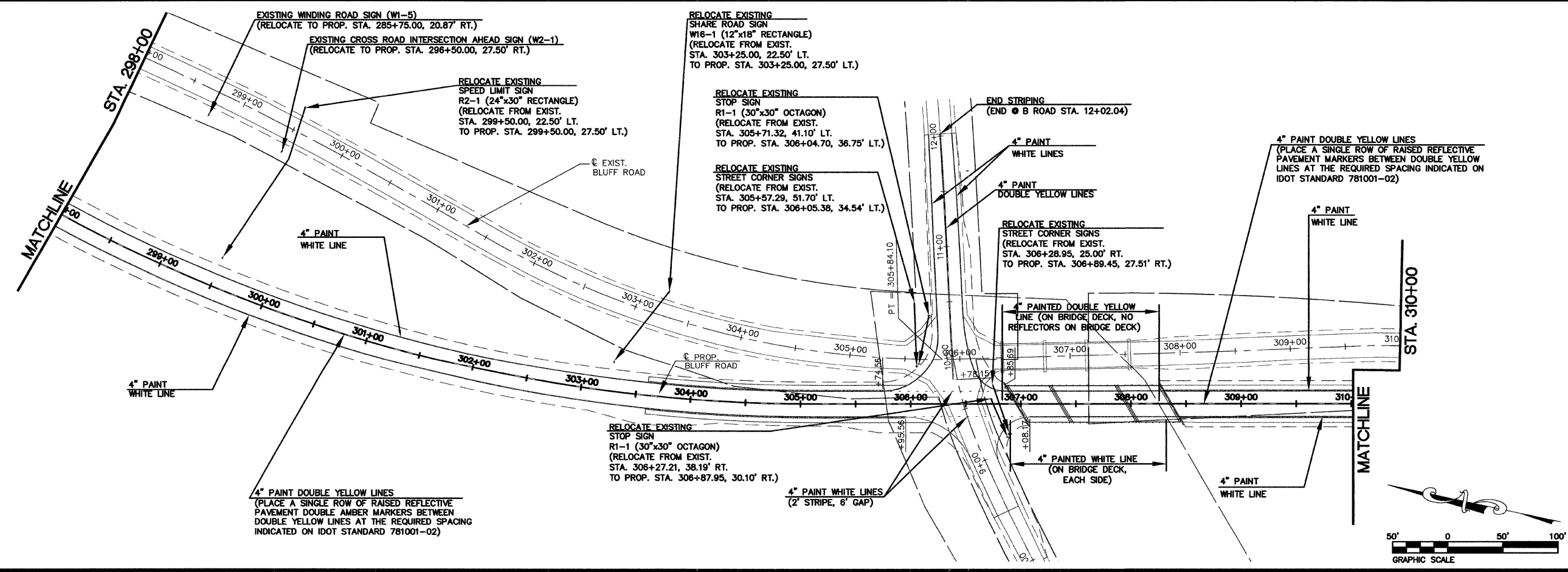
RELOCATED WINDING ROAD SIGN W1-5 (30"x30" DIAMOND) STA. 285+75.00, 20.87' RT. (RELOCATED FROM EXIST. STA. 298+75.00, 22.50' RT.)

4" PAINT DOUBLE YELLOW LINES (PLACE A SINGLE ROW OF RAISED REFLECTIVE PAVEMENT DOUBLE AMBER MARKERS BETWEEN DOUBLE YELLOW LINES AT THE REQUIRED SPACING INDICATED ON IDOT STANDARD 781001-02)

RELOCATED CROSS ROAD INTERSECTION AHEAD SIGN W2-1 (30"x30" DIAMOND) STA. 296+50.00, 27.50' RT. (RELOCATED FROM EXIST. STA. 299+50.00, 22.50' RT.)



P:\040125\Roadway Plans\DWG\PAVEMENT MARKING.dwg 10/12/2007 7:04:02 AM CDT



4" PAINT DOUBLE YELLOW LINES (PLACE A SINGLE ROW OF RAISED REFLECTIVE PAVEMENT DOUBLE AMBER MARKERS BETWEEN DOUBLE YELLOW LINES AT THE REQUIRED SPACING INDICATED ON IDOT STANDARD 781001-02)

RELOCATE EXISTING STOP SIGN R1-1 (30"x30" OCTAGON) (RELOCATE FROM EXIST. STA. 306+27.21, 38.19' RT. TO PROP. STA. 306+87.95, 30.10' RT.)

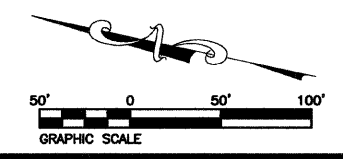
RELOCATE EXISTING SHARE ROAD SIGN W16-1 (12"x18" RECTANGLE) (RELOCATE FROM EXIST. STA. 303+25.00, 22.50' LT. TO PROP. STA. 303+25.00, 27.50' LT.)

RELOCATE EXISTING STOP SIGN R1-1 (30"x30" OCTAGON) (RELOCATE FROM EXIST. STA. 305+71.32, 41.10' LT. TO PROP. STA. 306+04.70, 36.75' LT.)

RELOCATE EXISTING STREET CORNER SIGNS (RELOCATE FROM EXIST. STA. 305+57.29, 51.70' LT. TO PROP. STA. 306+05.38, 34.54' LT.)

RELOCATE EXISTING STREET CORNER SIGNS (RELOCATE FROM EXIST. STA. 306+28.95, 25.00' RT. TO PROP. STA. 306+89.45, 27.51' RT.)

4" PAINT DOUBLE YELLOW LINES (PLACE A SINGLE ROW OF RAISED REFLECTIVE PAVEMENT MARKERS BETWEEN DOUBLE YELLOW LINES AT THE REQUIRED SPACING INDICATED ON IDOT STANDARD 781001-02)



FINAL

Signature: _____
Signature Date: _____
Expiration Date: _____

STATEMENT OF RESPONSIBILITY
I hereby confirm that the document herein to be authenticated by my seal is restricted to this sheet, and I hereby disclaim any responsibility for all other drawings, specifications, estimates, reports or other documents or instruments relating to or intended to be utilized for any other part of the architectural, engineering or survey project.

TITLE: PAVEMENT MARKING AND SIGNAGE PLAN
PROJECT: BLUFF ROAD (CTY. HWY. 6) BRIDGE REPLACEMENT OVER FOUNTAIN CREEK MONROE COUNTY, IL

REV	DATE	DESCRIPTION

DRAWN BY: KBF/JWS	SHEET 27
DESIGNED BY: BJG	OF 67 SHEETS
CHECKED BY: SJK	PROJECT DESCRIPTION: BLUFF RD. BRIDGE OVER FOUNTAIN CRK.
APPROVED BY: SJK	PROJECT NUMBER: 116-040125
<input type="checkbox"/> ISSUED FOR REVIEW <input type="checkbox"/> ISSUED FOR BIDDING <input checked="" type="checkbox"/> ISSUED FOR CONSTR. <input type="checkbox"/> RECORD DRAWING	