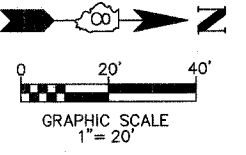
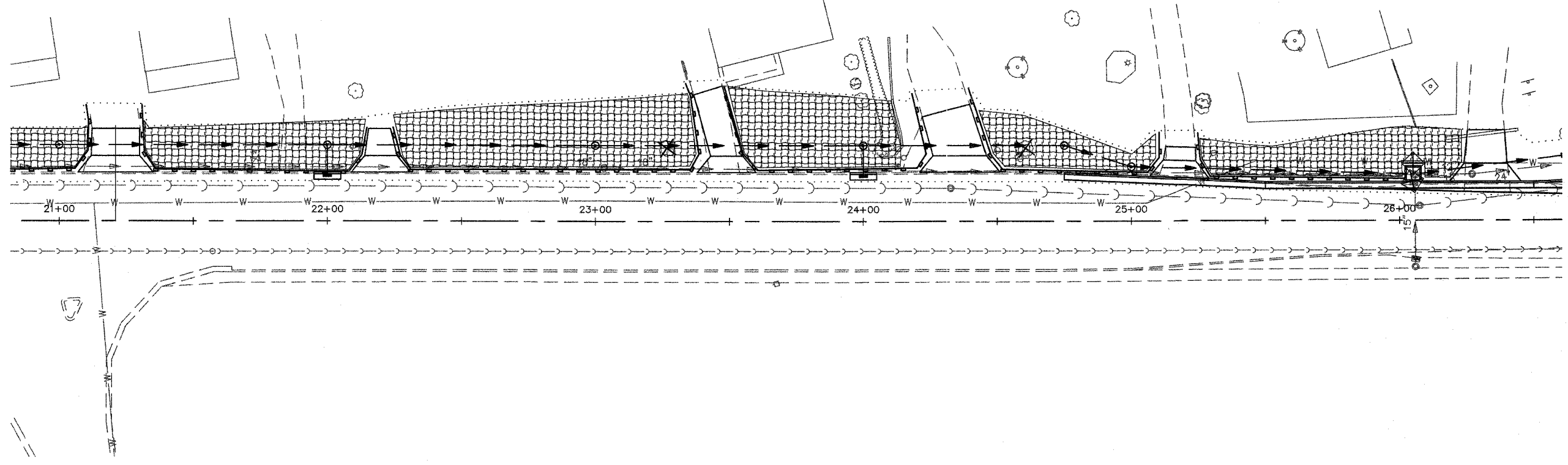


F.A.U. RTE.	SECTION	COUNTY	TOTAL SHEETS	SHEET NO.
8852	06-00056-01-WR	MADISON	81	31
STA. 21+00		TO STA. 29+00		
FED. ROAD DIST. NO.		ILLINOIS	FED. AID PROJECT	
STORM WATER POLLUTION PREVENTION PLAN				

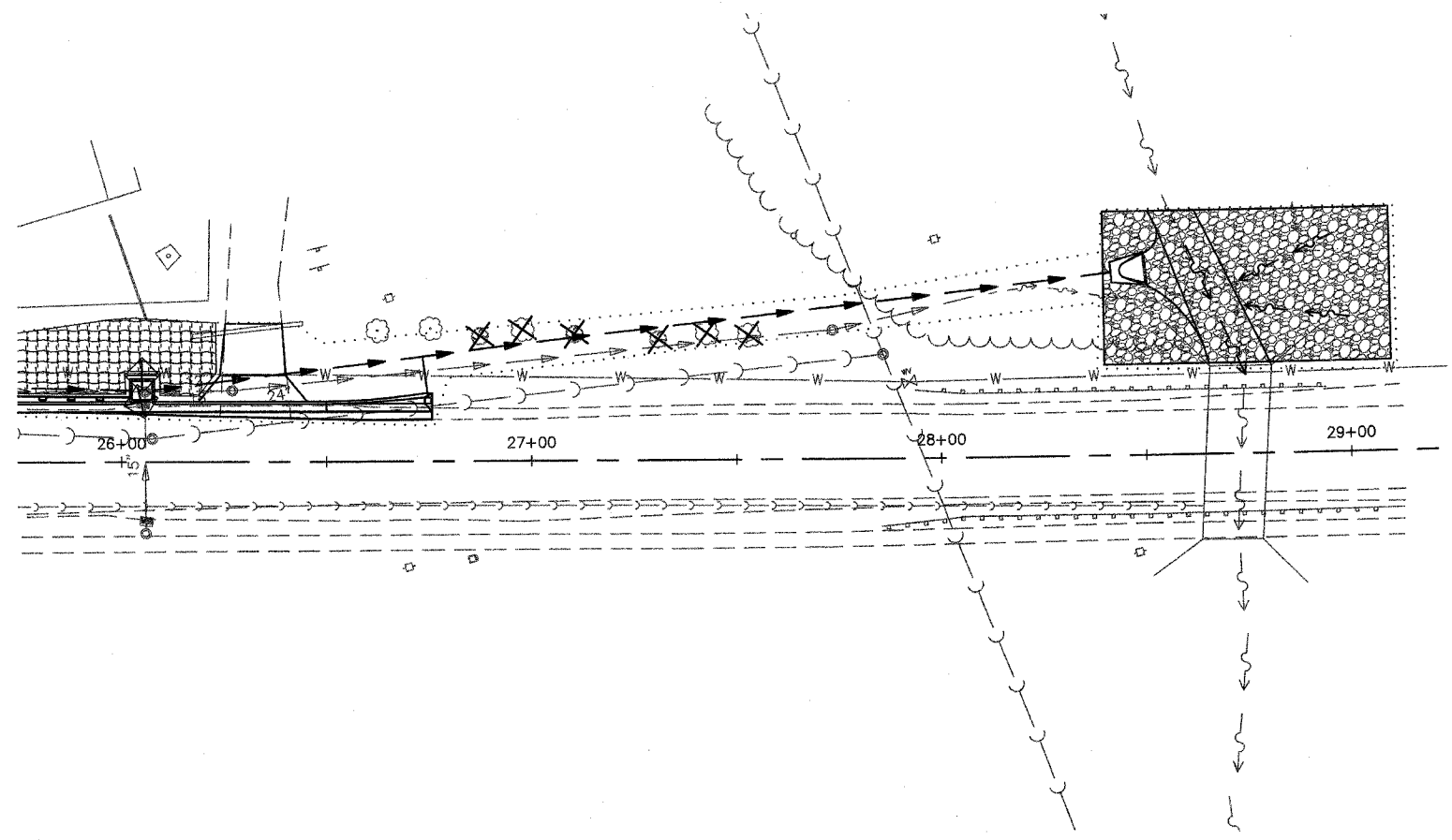
CONTRACT NO. 97324



BY	DATE
FINAL SURVEYED	
SURVEY PLOTTED	
NOTE BOOK TEMPLATE	
AREAS CHECKED	
NO.	






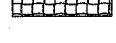


BY	DATE
ORIGINAL SURVEYED	
SURVEY PLOTTED	
NOTE BOOK TEMPLATE	
AREAS CHECKED	
NO.	



EROSION CONTROL SCHEDULE

STATION	STATION	EROSION CONTROL BLANKET 25100630 (SQ YD)	TEMP EROS CONTR SEED 28000250 (POUND)	PERIMETER EROS BAR 28000400 (FOOT)	INLET & PIPE PROTECTION 28000500 (EACH)
POPLAR STREET					
15+75	18+68		112		
18+68	22+60		224	80	18
22+60	34+00		280	50	23
IL ROUTE 160 / BROADWAY					
10+00	13+96		224		16
13+96	29+00	967	280	820	11
TOTAL		967	1,120	950	68

LEGEND

-  LIMITS OF CONSTRUCTION
-  TEMPORARY DITCH CHECK
-  RIPRAP
-  EROSION CONTROL BLANKET
-  PERIMETER EROSION BARRIER- SILT FILTER FENCE OR OTHER AS APPROVED BY THE ENGINEER
-  INLET AND PIPE PROTECTION

NOTE: ALL ITEMS SHALL BE CONSTRUCTED AS SHOWN ON STANDARD 280001 AND AS DIRECTED BY THE ENGINEER. MAINTENANCE AND CLEANING OF THE EROSION CONTROL ITEMS SHALL BE INCLUDED IN THE RESPECTIVE EROSION CONTROL PAY ITEM.