




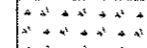


**IDOT LEGEND**

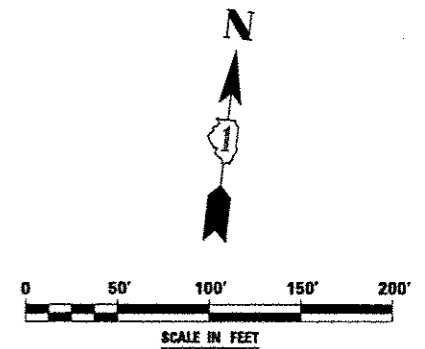
-  SOODING, SALT TOLERANT
-  SEEDING, CLASS 2A AND EROSION CONTROL BLANKET

**TOLLWAY LEGEND**

-  SEEDING, CLASS 2E AND EROSION CONTROL BLANKET
-  SEEDING, CLASS 3E AND EROSION CONTROL BLANKET
-  SEEDING, CLASS 4B AND EROSION CONTROL BLANKET
-  SEEDING, CLASS 4F AND EROSION CONTROL BLANKET

**NOTES:**

1. 6" OF TOPSOIL SHALL BE PLACED IN ALL LANDSCAPED AREAS, UNLESS OTHERWISE NOTED ON THE PLANS. THIS WORK SHALL BE PAID FOR AS TOPSOIL EXCAVATION AND PLACEMENT.



FILE NAME *	USER NAME * USER*	DESIGNED <i>PJO</i>	REVISED -ADDENDUM A 12/17/2012	<b>STATE OF ILLINOIS DEPARTMENT OF TRANSPORTATION</b>	<b>LANDSCAPE PLANS RAMP B</b>	F.A.P. RTE.	SECTION	COUNTY	TOTAL SHEETS	SHEET NO.	
*FILE#		DRAWN <i>KES</i>	REVISED -			338	(112 & 113) WRS-5	DUPAGE	963	561	
	PLOT SCALE * SCALE*	CHECKED <i>JCM</i>	REVISED -			CONTRACT NO. 60131					
	PLOT DATE * DATE*	DATE <i>10/15/2012</i>	REVISED -			SCALE:	SHEET NO. 8 OF 12 SHEETS	STA. 8959+48	TO STA. 8968+00	ILLINOIS FED. AID PROJECT	