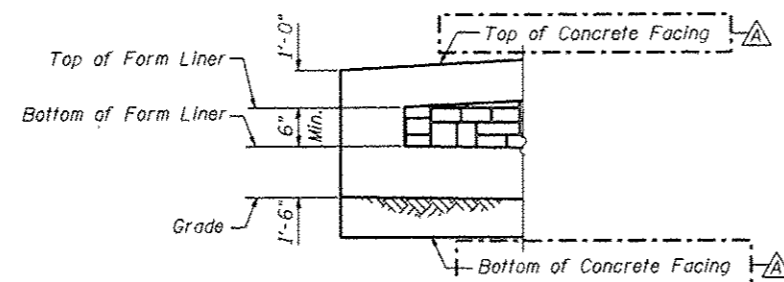
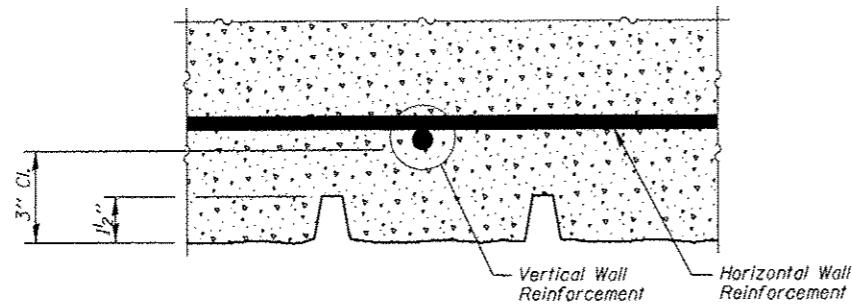


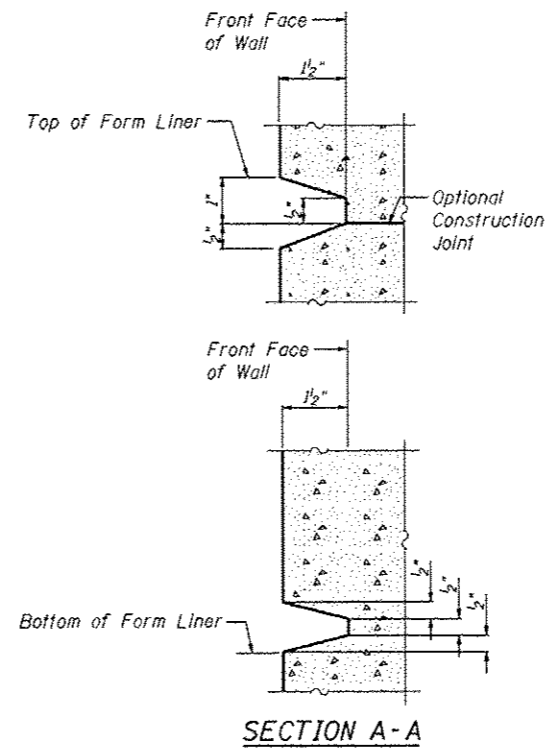
ELEVATION - FORM LINER



END FORM LINER FINISH




PLAN - FORM LINER



SECTION A-A

FORM LINER ELEVATION TABLE

| Station | Form Liner Top Elevation | Form Liner Bottom Elevation |
|------------------------------|--------------------------|-----------------------------|
| 829+35.77 | None | None |
| 829+29.56 | 710.36 | 709.86 |
| 829+25.16 | 711.32 | 709.00 |
| 829+08.61 | 711.81 | 708.91 |
| 828+81.88 | 712.61 | 708.77 |
| 828+55.14 | 713.41 | 708.63 |
| 828+28.38 | 714.20 | 708.50 |
| 828+01.62 | 715.00 | 708.36 |
| 827+76.35 | 715.08 | 708.07 |
| 827+50.82 | 715.17 | 707.77 |
| 827+30.54 | 715.25 | 707.48 |
| 827+11.76 | 715.33 | 706.86 |
| 826+93.49 | 715.42 | 706.25 |
| 826+75.79 Offset 117.98' Lt. | 715.50 | 705.63 |
| 826+77.49 Offset 137.74' Lt. | 705.55 | 705.05 |
| 826+77.90 Offset 142.81' Lt. | None | None |



FILE NAME: ...68031-1065-018-A-057.mxd

ZROKA
engineering
Zroka Engineering, P.C.
4216 North Hermitage
Chicago, IL 60613

| | | |
|----------------------------|----------------|---------------------------|
| USER NAME = SAW | DESIGNED - LAS | REVISED 12/17/2012 L.A.S. |
| | CHECKED - DAZ | REVISED |
| PLOT SCALE = 8.1667" / IN. | DRAWN - SAW | REVISED |
| PLOT DATE = 12/12/2012 | CHECKED - JLA | REVISED |

STATE OF ILLINOIS
DEPARTMENT OF TRANSPORTATION

ARCHITECTURAL FINISH DETAILS
STRUCTURE NUMBER 022-W065

SHEET NO. SD-10 OF SD-11 SHEETS

| | | | | |
|--------------------|-------------------|--------|---------------------------|-----------|
| F.A.P. RTE. | SECTION | COUNTY | TOTAL SHEETS | SHEET NO. |
| 338/1L 59 | (112 & 113) WRS-5 | DUPAGE | 963 | 671 |
| CONTRACT NO. 60131 | | | ILLINOIS FED. AID PROJECT | |