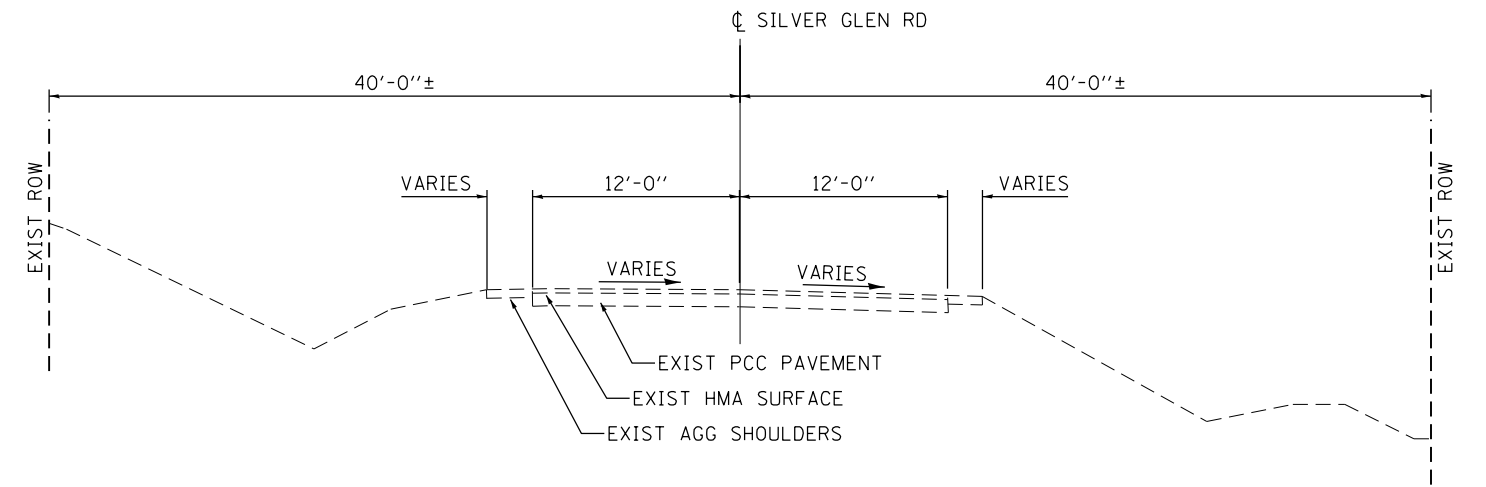


EXISTING TYPICAL SECTION

STA 1454+50.00 TO STA 1461+00.00
 STA 1465+00.00 TO STA 1471+00.00

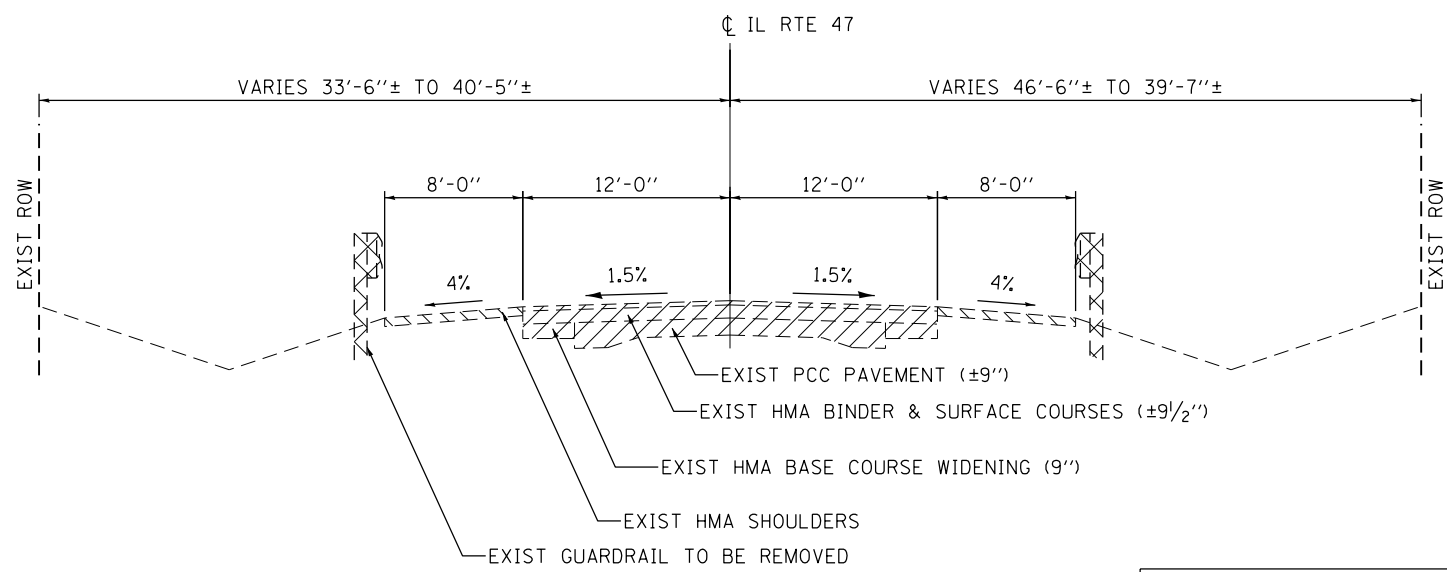
REMOVAL LIMITS

PAVEMENT REMOVAL: STA 1456+00.00 TO STA 1470+00.00
 SHOULDER REMOVAL: STA 1454+50.00 TO STA 1471+00.00
 HMA SURF REMOVAL - BUTT JOINT: STA 1454+50.00 TO STA 1454+80.00
 STA 1470+70.00 TO STA 1471+00.00
 HMA SURF REMOVAL, VAR DEPTH: STA 1454+80.00 TO STA 1456+00.00
 STA 1470+00.00 TO STA 1470+70.00



EXISTING TYPICAL SECTION

STA 200+00.00 TO STA 201+25.00






EXISTING TYPICAL SECTION

STA 1461+00.00 TO STA 1465+00.00

EXISTING GUARDRAIL LOCATIONS

STA 1461+42± TO STA 1463+65± LT
 STA 1460+95± TO STA 1464+39± RT

LEGEND

-  PAVEMENT REMOVAL
-  SHOULDER REMOVAL
-  GUARDRAIL REMOVAL

FILE NAME = D:\60N13-shr-typical.dgn
 MODEL = Default
 PLOT DRIVER = V8i_PDF...11x17.pltcf9



USER NAME = mmann	DESIGNED - MCV	REVISED -
PLOT SCALE = 100.0000' / 1"	DRAWN - MCV	REVISED -
PLOT DATE = 10/24/2012	CHECKED - MTM	REVISED -
	DATE - 10/12	REVISED -

**STATE OF ILLINOIS
 DEPARTMENT OF TRANSPORTATION**

IL ROUTE 47 OVER VIRGIL DITCH #2	
TYPICAL SECTIONS	
SCALE: N.T.S.	SHEET NO. 1 OF 2 SHEETS STA. TO STA.

F.A.P. RTE.	SECTION	COUNTY	TOTAL SHEETS	SHEET NO.
326	106X-B	KANE	87	5
CONTRACT NO. 60N13				
ILLINOIS FED. AID PROJECT				