















**EROSION CONTROL LEGEND**

-  PERIMETER EROSION BARRIER
-  DRAINAGE STRUCTURE INLET FILTER
-  TEMPORARY DITCH CHECK
-  TEMPORARY SEEDING AND EROSION CONTROL BLANKET
-  TEMPORARY SEEDING AND TURF REINFORCEMENT MATTING
-  TEMPORARY SEDIMENT BASIN
-  TREE TRUNK PROTECTION
-  TEMPORARY PIPE SLOPE DRAIN
-  ORANGE CONSTRUCTION FENCE
-  STORMWATER OUTLET
-  RIPRAP
-  PROPOSED DITCH
-  PROPOSED SWALE
-  PROPOSED SUMMIT

ESC-5



USER NAME = mkosir	DESIGNED KJC	REVISED -
PLOT SCALE = 50:1	DRAWN KJC	REVISED -
PLOT DATE = 09-OCT-2012	CHECKED LVA	REVISED -
	DATE 10/19/2012	REVISED -

STATE OF ILLINOIS  
DEPARTMENT OF TRANSPORTATION

**EROSION AND SEDIMENT CONTROL PLAN  
MANNHEIM ROAD**

SCALE: 1" = 50' SHEET NO. 5 OF 6 SHEETS STA. 180+00.00 TO STA. EOP

F.A.P. RTE.	SECTION	COUNTY	TOTAL SHEETS	SHEET NO.
330	0105-WRS	COOK	537	176
CONTRACT NO. 60P35				
ILLINOIS FED. AID PROJECT				