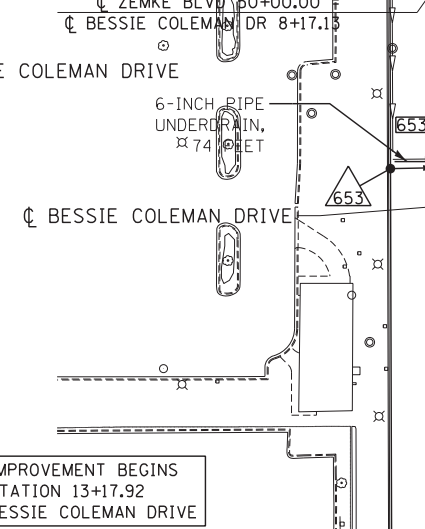
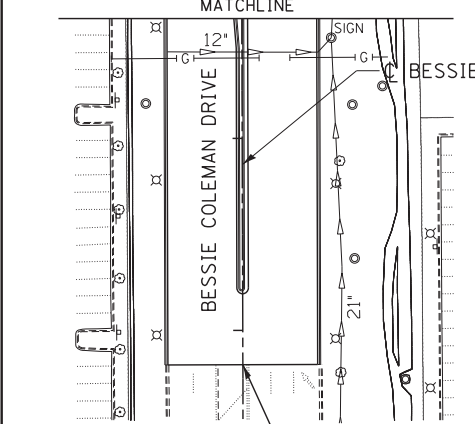


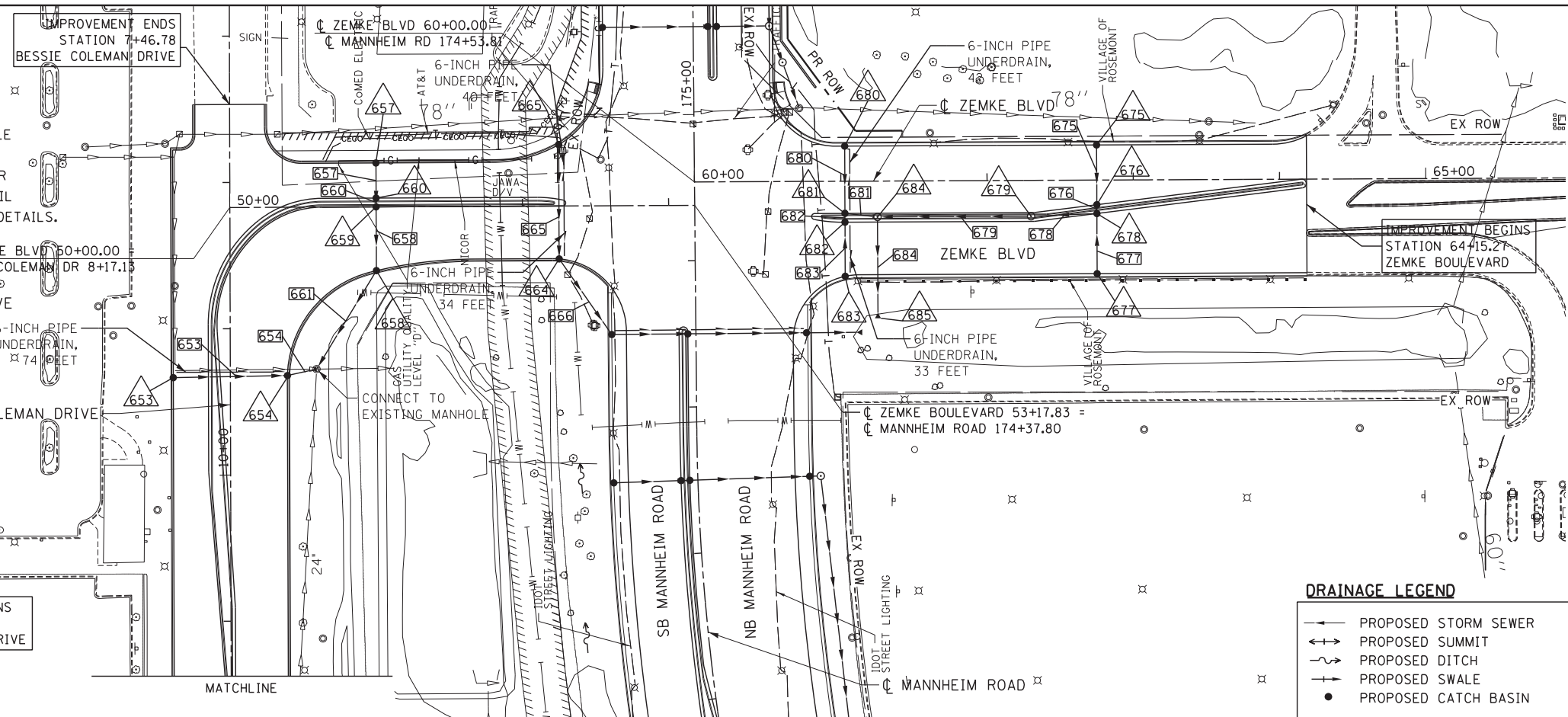
- NOTES:
1. ALL DIMENSIONS ARE IN FEET UNLESS OTHERWISE NOTED.
 2. ALL STATIONING AND OFFSET MEASUREMENTS ARE OFF C MANNHEIM RD.
 3. ALL PIPE DIAMETERS ARE IN INCHES (IN) UNLESS OTHERWISE NOTED.
 4. REFER TO ROADWAY PROFILE PLANS FOR ALL ROADWAY PROFILE SLOPE AND CURVE GEOMETRY.
 5. PROPOSED MANHOLES ON ZEMKE BLVD AND BESSIE COLEMAN DR SHALL BE CONSTRUCTED IN ACCORDANCE WITH DISTRICT DETAIL BD-47, CITY OF CHICAGO CATCH BASIN, INLET AND MANHOLE DETAILS.
 6. ALL PIPE UNDERDRAINS SHOULD BE PLACED 30-INCHES DEEP.

PLAN	SURVEYED	DATE
	PLOTTED	
	GRADES CHECKED	
	STRUCTURE NOTATIONS OK'D	
	NO. _____	
	CHECKED	
	BY _____	
	DATE	

PROFILE	SURVEYED	DATE
	PLOTTED	
	GRADES CHECKED	
	STRUCTURE NOTATIONS OK'D	
	NO. _____	
	CHECKED	
	BY _____	
	DATE	

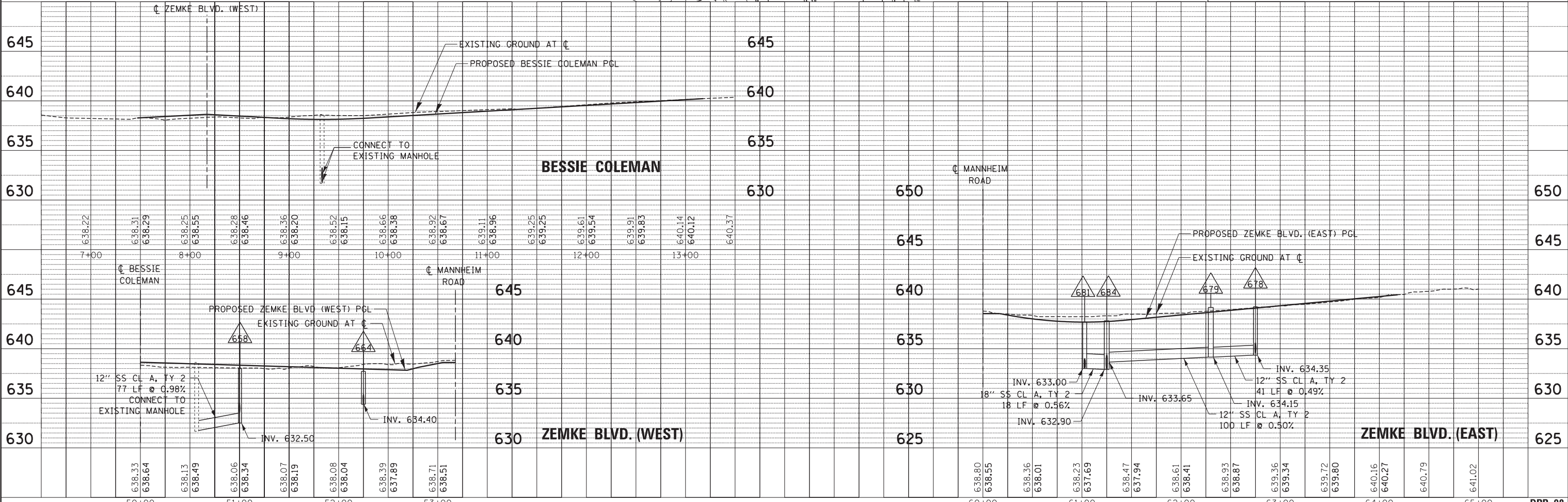


IMPROVEMENT BEGINS
STATION 13+17.92
BESSIE COLEMAN DRIVE



DRAINAGE LEGEND

	PROPOSED STORM SEWER		PROPOSED MANHOLE
	PROPOSED SUMMIT		PRECAST REINFORCED CONC. FLARED END SECTION
	PROPOSED DITCH		PROPOSED SWALE
	PROPOSED CATCH BASIN		PROPOSED INLET



FILE NAME =	USER NAME = *USER*	DESIGNED - TKL	REVISED -	<p align="center">STATE OF ILLINOIS DEPARTMENT OF TRANSPORTATION</p> <p align="center">PROPOSED DRAINAGE ZEMKE BOULEVARD PLAN AND PROFILE</p> <p>SCALE: HORIZ. 1"=50' VERT. 1"=5'</p>	F.A. RTE.	SECTION	COUNTY	TOTAL SHEETS	SHEET NO.
FILE.L		DRAWN - KC	REVISED -		0105-WRS	COOK	537	185	
PLOT SCALE = *SCALE*		CHECKED - MCD	REVISED -		CONTRACT NO. 60P35				
PLOT DATE = *DATE*		DATE - 10/19/12	REVISED -		ILLINOIS FED. AID PROJECT				

10-23-2012 12:28:53 M01434343
 P:\DRG\EXP\CH\8082\2584-02\COMMON\PE\1\TEMP\SHEET.PLOT\0105P35-SHT-DRAIN\PRF_08.DGN

