PART OF THE SOUTHEAST QUARTER OF SECTION 32 TWP. 41 N. & THE NORTHWEST QUARTER OF SECTION 4 TWP. 40 N R. 12 E. OF THE 3RD. P.M., IN COOK COUNTY, ILLINOIS.

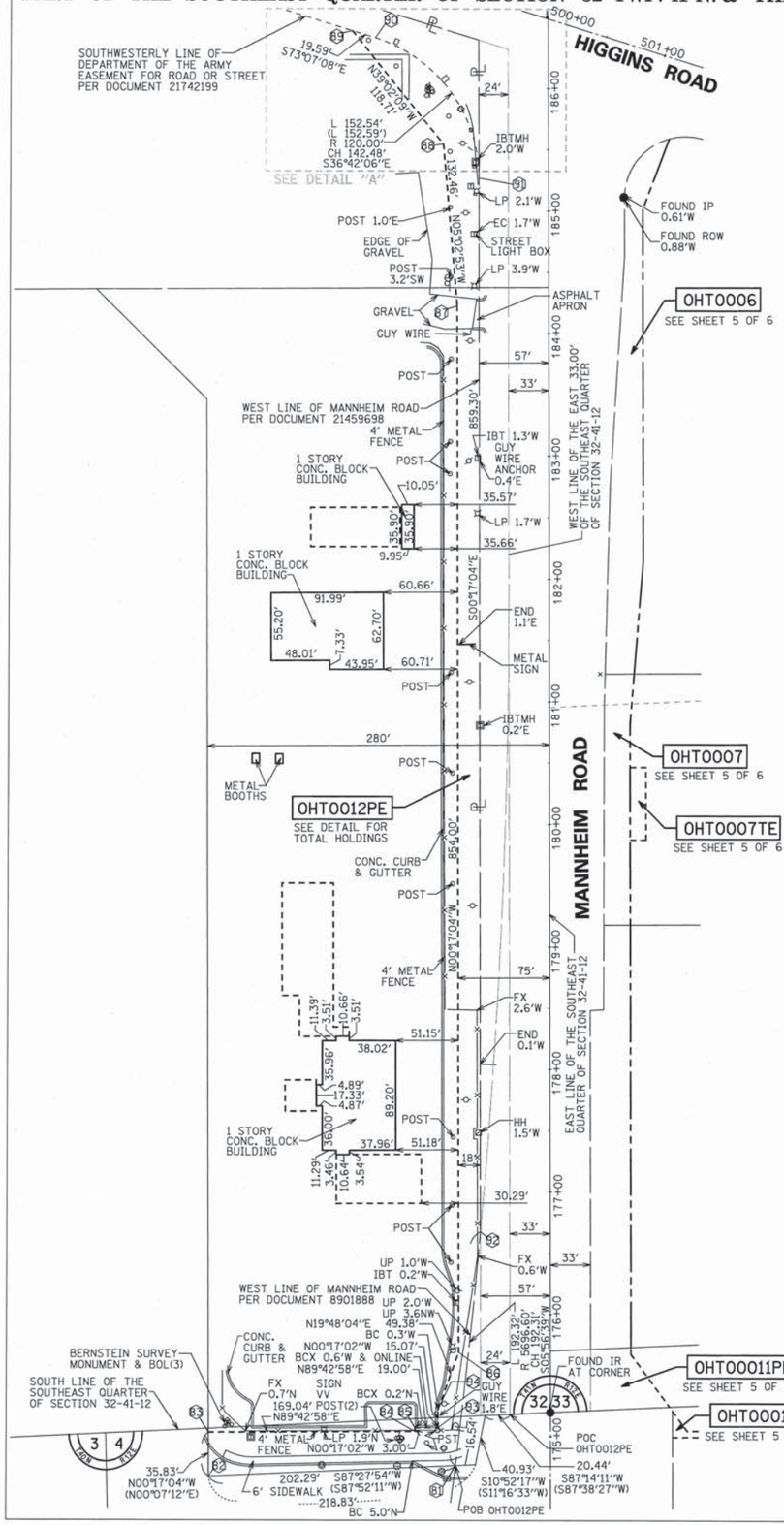

TOTAL HOLDINGS 0HT0011 & 0HT0012

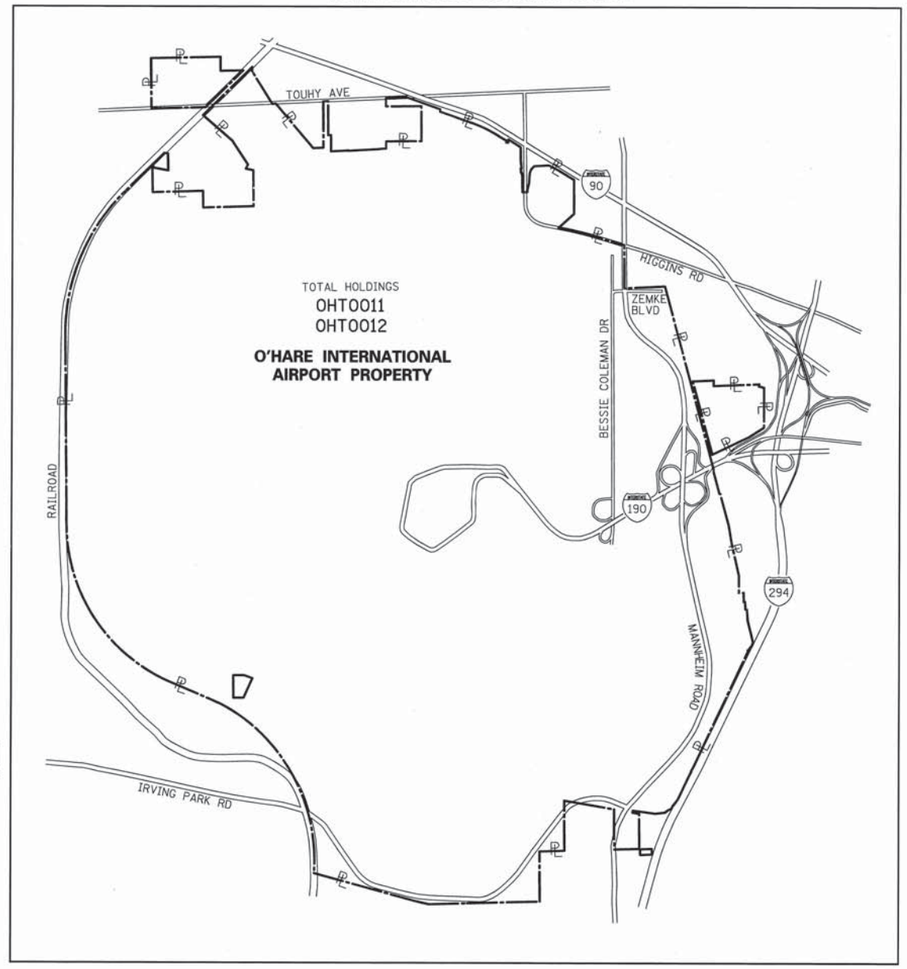

DETAIL "A"
SCALE: 1" 40'

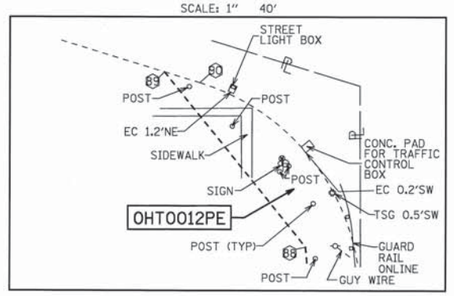

COORDINATE & STATION TABLE					
POINT	NORTHING	EASTING	STATION	OFFSET	
81	1941084.17	1106176.41	174+76.67	77.86	LEFT
82	1941075.22	1105974.32	174+68.72	280.00	LEFT
83	1941111.05	1105974.14	175+04.56	280.00	LEFT
84	1941111.89	1106143.18	175+04.56	110.96	LEFT
85	1941114.89	1106143.18	175+07.56	110.94	LEFT
86	1941176.51	1106178.82	175+69.00	75.00	LEFT
87	1942030.50	1106174.58	184+23.00	75.00	LEFT
88	1942162.45	1106162.92	185+55.00	86.00	LEFT
89	1942254.65	1106088.16	186+47.58	160.30	LEFT
90	1942248.96	1106106.91	186+41.79	141.58	LEFT
91	1942134.73	1106192.06	185+27.14	57.00	LEFT
92	1941275.44	1106196.33	176+67.84	57.00	LEFT
93	1941114.98	1106162.16	175+07.55	91.96	LEFT
94	1941130.05	1106162.09	185+22.62	91.96	LEFT

LEGEND

SECTION CORNER (9 10 / 16 15)
QUARTER SECTION CORNER (16 — 15)

- SECTION LINE
- QUARTER SECTION LINE
- QUARTER, QUARTER SECTION LINE
- PLATTED LOT LINES
- PROPERTY (DEED) LINE
- APPARENT PROPERTY LINE
- CENTERLINE
- EXISTING RIGHT OF WAY LINE
- PROPOSED RIGHT OF WAY LINE
- PROPOSED EASEMENT
- 129.32' MEASURED DIMENSION
- 129.32' (COMP) COMPUTED DIMENSION
- (129.32') RECORDED DIMENSION
- EXISTING BUILDING

GRAPHIC SCALE FEET 0 — 60,120
SCALE: 1" 60'

N

- CATCH BASIN
- INLET
- STORM MANHOLE
- SANITARY MANHOLE
- FIRE HYDRANT
- TELEPHONE MANHOLE
- LIGHT POLE
- WATERMAIN VALVE VAULT

Bearings are referenced to the Illinois State Plane Coordinate Grid System, NAD83, East Zone, as provided by the Illinois Department of Transportation.

● IRON PIPE OR ROD FOUND ○ REPLACED AFTER CONSTRUCTION

+ CUT CROSS FOUND OR SET

• T1 T2 T3 **THESE STAKES REFERENCE FOUND OR SET MONUMENTATION.** SET 5/8 INCH IRON ROD FLUSH WITH GROUND TO TIE FOUND IRON STAKE IDENTIFIED BY COLORED PLASTIC CAP BEARING SURVEYORS REGISTRATION NUMBER.

• BT1 BT2 BT3 **THESE STAKES, IN CULTIVATED AREAS, REFERENCE FOUND OR SET MONUMENTATION.** BURIED 5/8 INCH IRON ROD 20 INCHES BELOW GROUND TO TIE FOUND IRON STAKE. IDENTIFIED BY COLORED PLASTIC CAP BEARING SURVEYORS REGISTRATION NUMBER.

■ **STAKING OF PROPOSED RIGHT OF WAY.** SET DIVISION OF HIGHWAYS SURVEY MARKER TO MONUMENT THE POSITION SHOWN. IDENTIFIED BY INSCRIPTION DATA AND SURVEYORS REGISTRATION NUMBER.

■ M **STAKING OF PROPOSED RIGHT OF WAY IN CULTIVATED AREAS.** BURIED 5/8 INCH METAL ROD 20 INCHES BELOW GROUND TO MARK FUTURE SURVEY MARKER POSITION IDENTIFIED BY COLORED PLASTIC CAP BEARING SURVEYORS REGISTRATION NUMBER.

◐ PERMANENT SURVEY MARKER, I.D.O.T. STANDARD 2135 (TO BE SET BY OTHERS)

□ RIGHT OF WAY STAKING PROPOSED TO BE SET

STATE OF ILLINOIS)
)SS
COUNTY OF COOK)

THIS IS TO CERTIFY THAT WE, SPACECO, INC. AN ILLINOIS PROFESSIONAL DESIGN FIRM LAND SURVEYING CORPORATION, NUMBER 184-001157, HAVE SURVEYED THE PLAT OF HIGHWAYS SHOWN HEREON IN SECTIONS 32 & 33, TOWNSHIP 41 NORTH, RANGE 12 EAST OF THE THIRD PRINCIPAL MERIDIAN AND SECTIONS 4, 9, & 16, TOWNSHIP 40 NORTH, RANGE 12 EAST OF THE THIRD PRINCIPAL MERIDIAN ALL IN COOK COUNTY, THAT THE SURVEY IS TRUE AND COMPLETE AS SHOWN TO THE BEST OF MY KNOWLEDGE AND BELIEF, THAT THE PLAT CORRECTLY REPRESENTS SAID SURVEY, THAT ALL MONUMENTS FOUND AND ESTABLISHED ARE OF PERMANENT QUALITY AND OCCUPY THE POSITIONS SHOWN THEREON AND THAT THE MONUMENTS ARE SUFFICIENT TO ENABLE THE SURVEY TO BE RETRACED, MADE FOR THE DEPARTMENT OF TRANSPORTATION, STATE OF ILLINOIS.

DATED THIS _____ DAY OF _____ 20 ____ A.D. AT ROSEMONT, ILLINOIS

REBECCA Y. POPECK
ILLINOIS PROFESSIONAL LAND SURVEYOR NO. 035-003642
LICENSE EXPIRATION DATE: NOVEMBER 30, 2012

THIS PROFESSIONAL SERVICE CONFORMS TO THE CURRENT ILLINOIS MINIMUM STANDARDS FOR A BOUNDARY SURVEY.

RECEIVED
JUN 05 2012
PLATS & LEGALS

SPACECO INC.
CONSULTING ENGINEERS
SITE DEVELOPMENT ENGINEERS
LAND SURVEYORS
9575 W. Higgins Road, Suite 700,
Rosemont, Illinois 60018
Phone: (847) 696-4060 Fax: (847) 696-4065

PARCEL NUMBER	OWNER	TOTAL HOLDINGS ACRES	PART TAKEN ACRES	PART TAKEN SQ.FT.	AREA IN EXISTING R.O.W. ACRES	REMAINDER AREA ACRES	EASEMENT AREA ACRES	EASEMENT AREA SQUARE FEET	EASEMENT PURPOSE	PERMANENT INDEX NUMBER	PROPERTY ACQUIRED BY
0HT0012PE	CITY OF CHICAGO, ILLINOIS A MUNICIPAL CORPORATION	6.471	N/A	N/A	N/A	6.471	0.655	N/A	PERMANENT	N/A	

REVISION DATE: 06/05/12 REVISION PER IDOT (OHT0009,10,11A,11B CHANGE TO PE) MADE BY SDS
REVISION DATE: 01/17/12 REVISION OHT0012PE CONFIGURATION MADE BY RYP
REVISION DATE: 8/18/11 REVISION PER IDOT MADE BY JWM

PLAT OF HIGHWAYS

STATE OF ILLINOIS
DEPARTMENT OF TRANSPORTATION
MANNHEIM ROAD (US ROUTE 12/45)

SECTION: AT HIGGINS & LAWRENCE COUNTY: COOK
PROJECT: MANNHEIM RD JOB NO.: R-90-026-11
STATION 174+68.72 TO STATION 186+47.58
SCALE: 1"=60' SHEET 6 OF 6

BUREAU OF LAND ACQUISITION
201 WEST CENTER COURT
SCHAUMBURG, ILLINOIS 60196

MANNHEIM ROAD (US ROUTE 12/45) SECTION: AT HIGGINS & LAWRENCE COUNTY JOB NO.: R-90-026-11 RECORDING: RECORDED ON