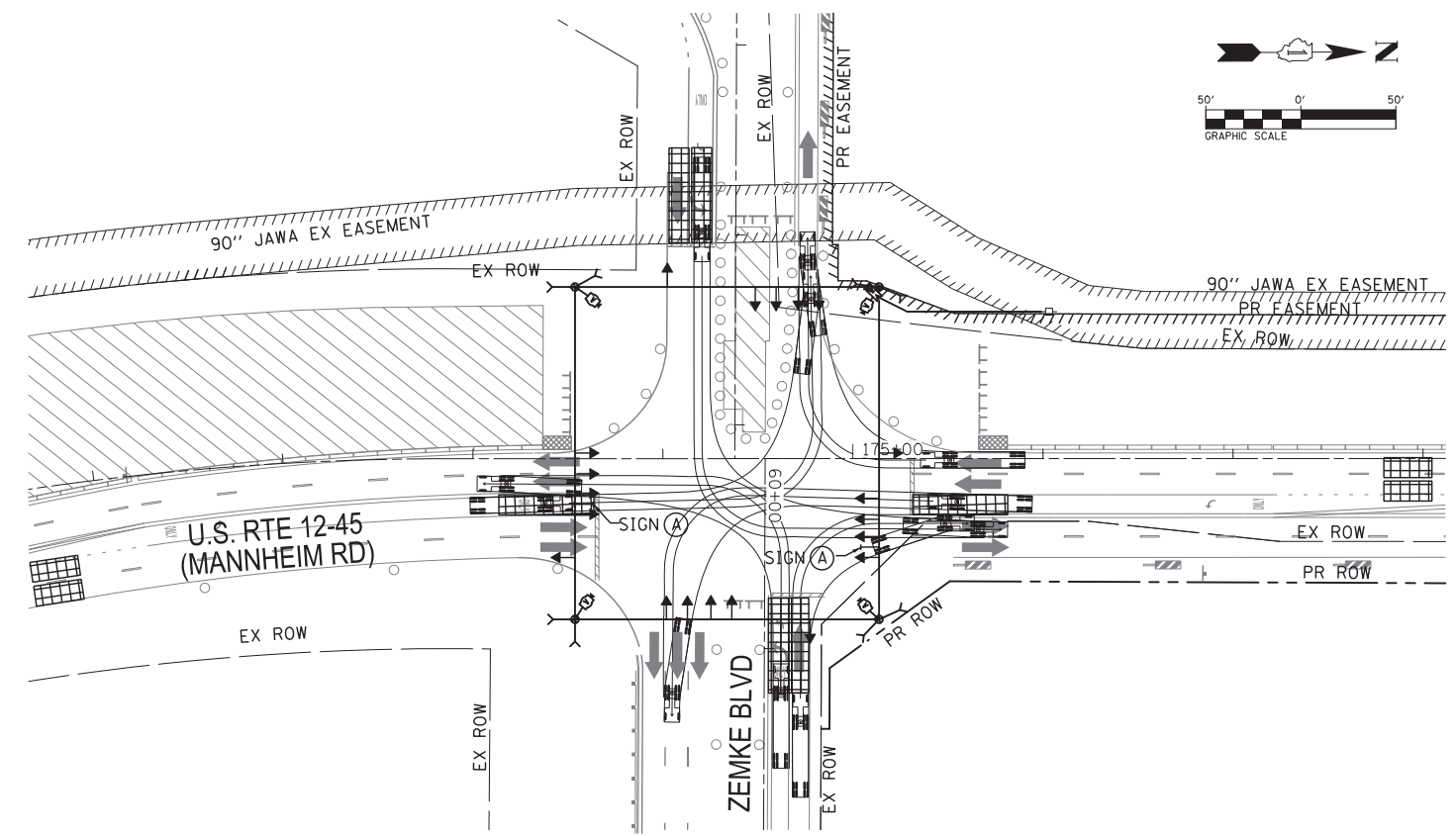
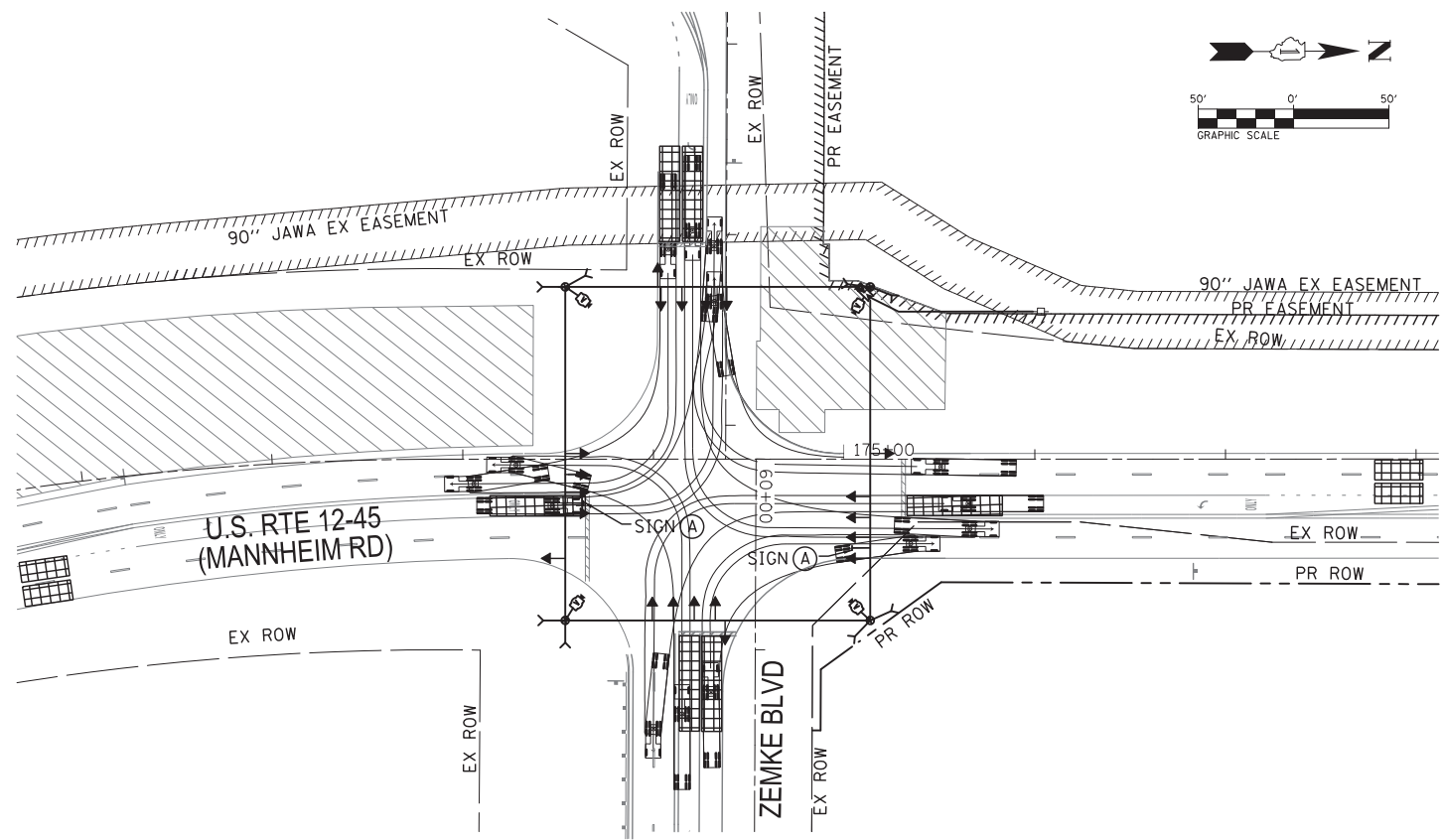


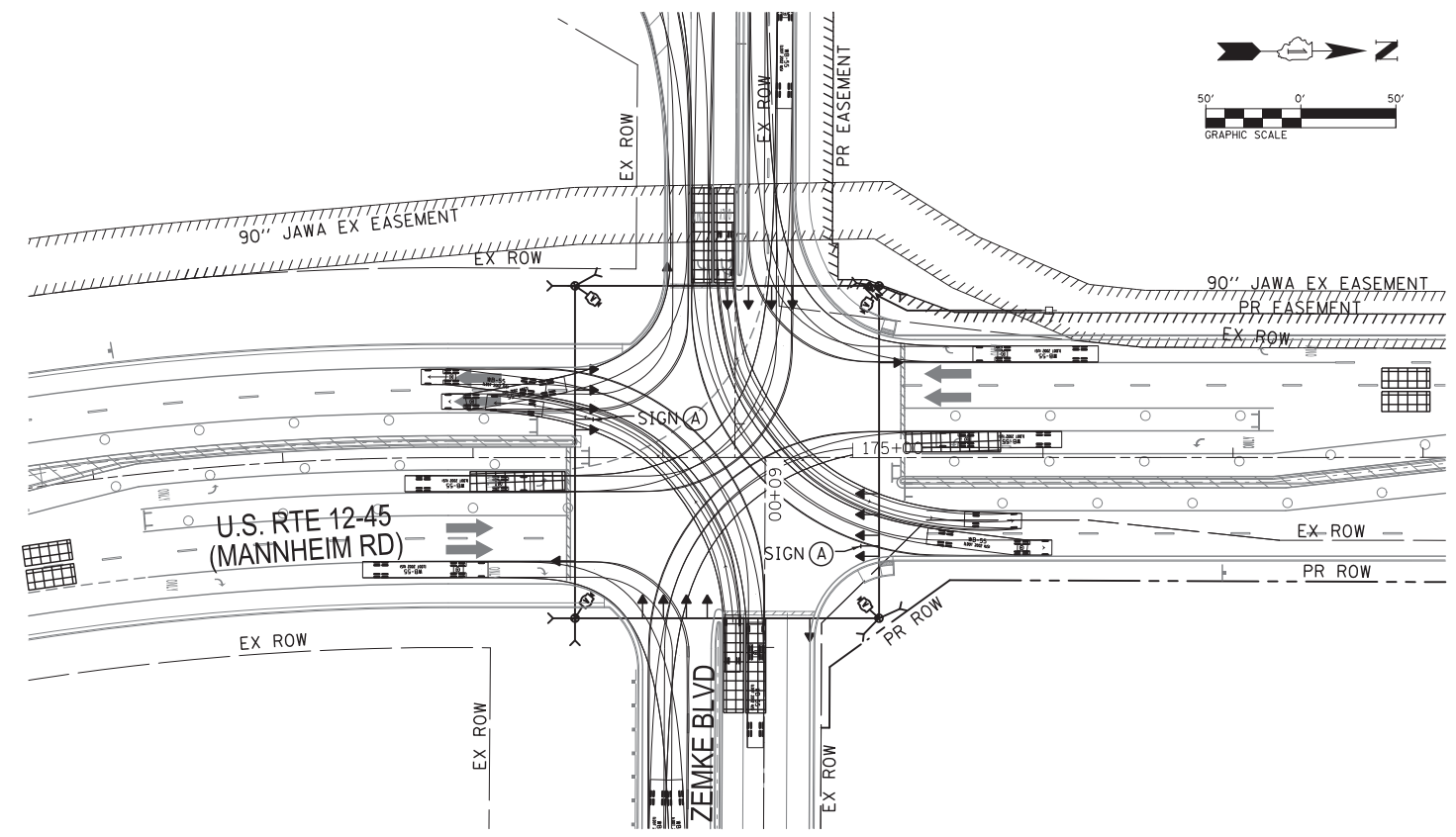
STAGE 2



STAGE 2A



STAGE 2B



STAGE 3



USER NAME = rmemucod	DESIGNED JA	REVISED -
PLOT SCALE = *SCALE*	DRAWN RM	REVISED -
PLOT DATE = 11/29/2012	CHECKED HS	REVISED -
	DATE 10/19/2012	REVISED -

STATE OF ILLINOIS  
DEPARTMENT OF TRANSPORTATION

TEMPORARY TRAFFIC SIGNAL INSTALLATION  
US RTE 12-45 (MANNHEIM RD) AND ZEMKE BLVD.  
(STAGE 2 THRU SUB-STAGE 3)

SCALE:	SHEET NO.	OF SHEETS	STA.	TO STA.
--------	-----------	-----------	------	---------

F.A.P. RTE.	SECTION	COUNTY	TOTAL SHEETS	SHEET NO.
330	0105-WRS	COOK	537	244
CONTRACT NO. 60P35				
ILLINOIS FED. AID PROJECT				

TS-11

FILE NAME = c:\cadd\lib\p\memucod2\p\great.lakes\dms47849\0160P35-sht.ts11.dgn