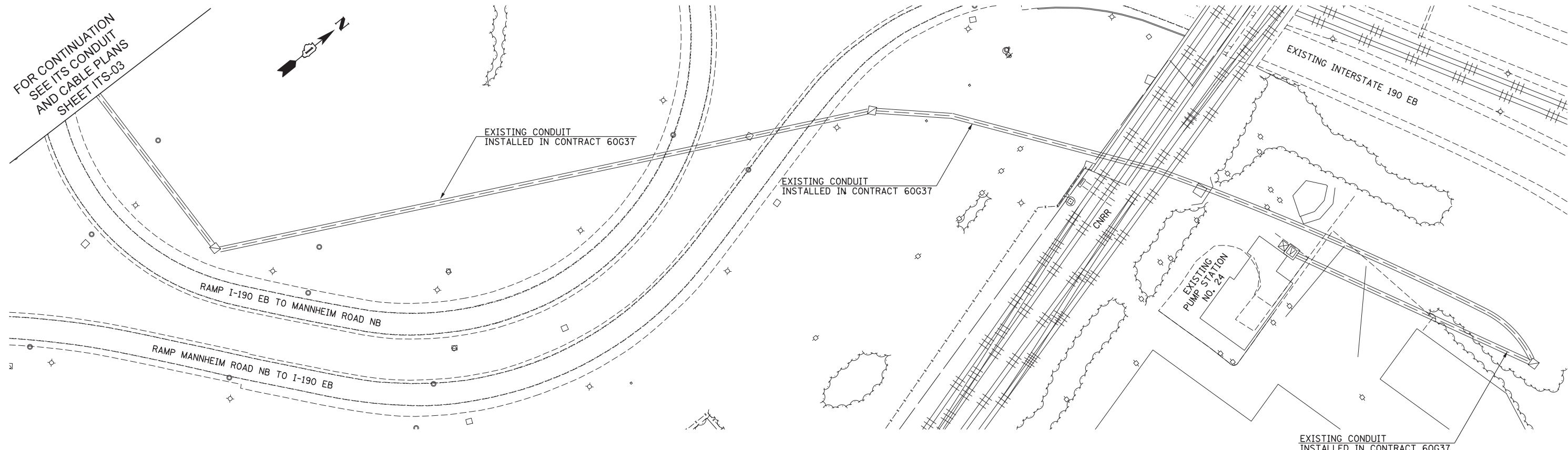
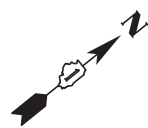
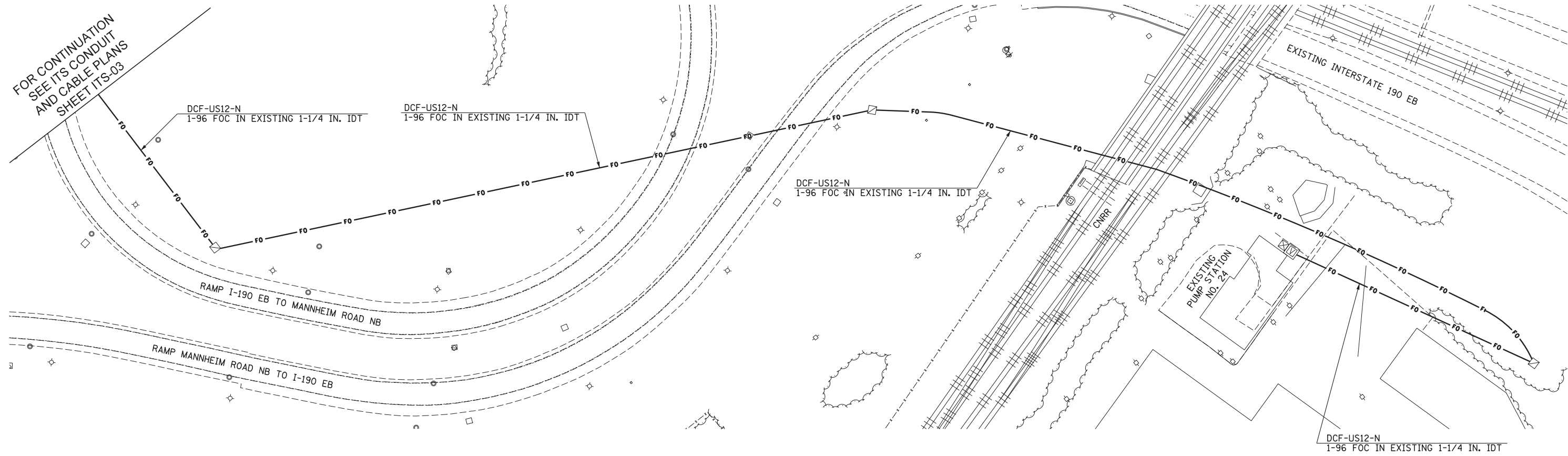


FOR CONTINUATION  
SEE ITS CONDUIT  
AND CABLE PLANS  
SHEET ITS-03



CONDUIT PLAN VIEW

FOR CONTINUATION  
SEE ITS CONDUIT  
AND CABLE PLANS  
SHEET ITS-03



CABLE PLAN VIEW



USER NAME = micosir	DESIGNED DJJ	REVISED -
PLOT SCALE = 50:1	DRAWN BCC	REVISED -
PLOT DATE = 08-OCT-2012	CHECKED YJ	REVISED -
	DATE 10/19/12	REVISED -

STATE OF ILLINOIS  
DEPARTMENT OF TRANSPORTATION

ITS CONDUIT AND CABLE PLANS  
MANNHEIM ROAD

SCALE: 1" = 50' SHEET NO. 1 OF 7 SHEETS STA. TO STA.

<b>ITS-02</b>			
F.A.P. RTE.	SECTION	COUNTY	TOTAL SHEETS
330	0105-WRS	COOK	537
			SHEET NO. 351
CONTRACT NO. 60P35			
ILLINOIS FED. AID PROJECT			

FILE NAME = IP\_PWP\dms47849\DI60P35-shr-its\_01.dgn