












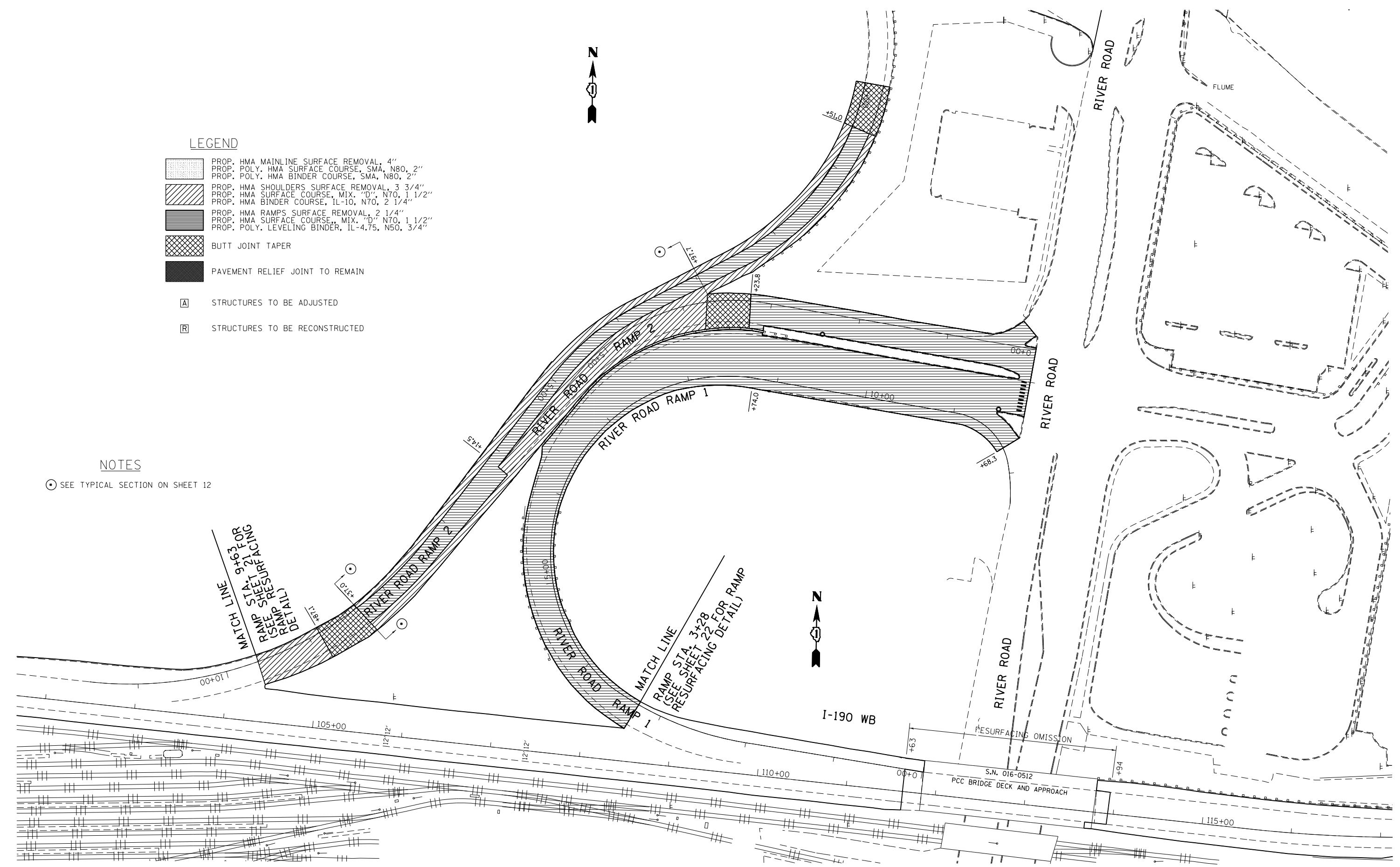


LEGEND

-  PROP. HMA MAINLINE SURFACE REMOVAL, 4"
-  PROP. POLY. HMA SURFACE COURSE, SMA, N80, 2"
-  PROP. POLY. HMA BINDER COURSE, SMA, N80, 2"
-  PROP. HMA SHOULDERS SURFACE REMOVAL, 3 3/4"
-  PROP. HMA SURFACE COURSE, MIX. "D", N70, 1 1/2"
-  PROP. HMA BINDER COURSE, IL-10, N70, 2 1/4"
-  PROP. HMA RAMPS SURFACE REMOVAL, 2 1/4"
-  PROP. HMA SURFACE COURSE, MIX. "D", N70, 1 1/2"
-  PROP. POLY. LEVELING BINDER, IL-4.75, N50, 3/4"
-  BUTT JOINT TAPER
-  PAVEMENT RELIEF JOINT TO REMAIN
-  STRUCTURES TO BE ADJUSTED
-  STRUCTURES TO BE RECONSTRUCTED

NOTES

SEE TYPICAL SECTION ON SHEET 12



FILE NAME =	USER NAME = rodriguezma	DESIGNED -	REVISED -	STATE OF ILLINOIS DEPARTMENT OF TRANSPORTATION	ROADWAY PLANS I-190 (O'HARE AIRPORT TO I-90)	F.A.I. RTE.	SECTION	COUNTY	TOTAL SHEETS	SHEET NO.	
et:\pw\work\p\idot\rodriguezma\d0299718\0132812-sht-plan2.dgn	132812-sht-plan2.dgn	DRAWN -	REVISED -			190	(0101.6 & 0102.5)RS-2	COOK	85	27	
PLOT SCALE = 100.0000' / in.	CHECKED -	REVISED -	REVISED -			CONTRACT NO. 60T33		ILLINOIS FED. AID PROJECT			
PLOT DATE = 10/18/2012	DATE -	REVISED -	REVISED -			SHEET	OF	SHEETS	STA.	TO	STA.