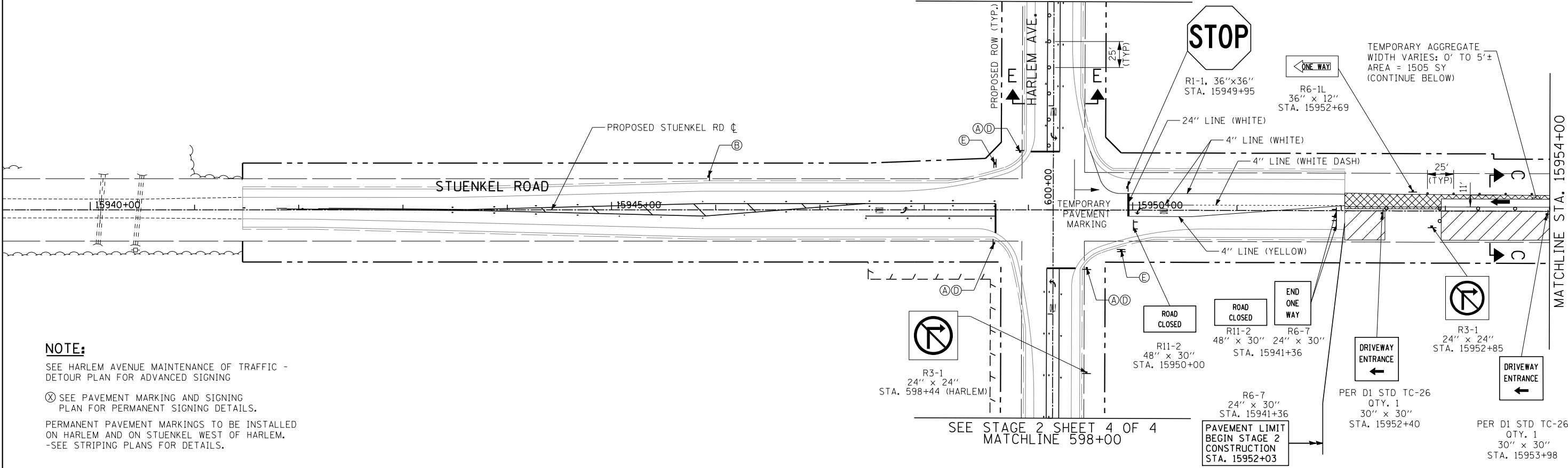
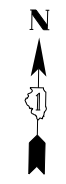


SEE STAGE 2 SHEET 4 OF 4
MATCHLINE 602+00

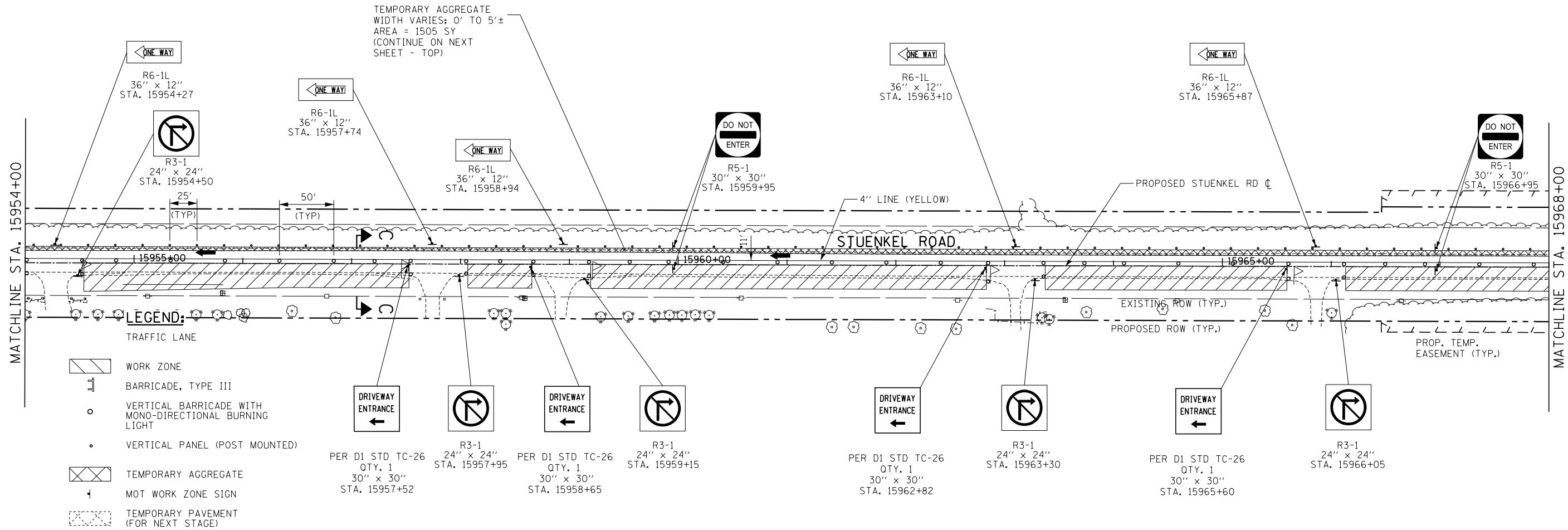


NOTE:

SEE HARLEM AVENUE MAINTENANCE OF TRAFFIC - DETOUR PLAN FOR ADVANCED SIGNING
 ⊗ SEE PAVEMENT MARKING AND SIGNING PLAN FOR PERMANENT SIGNING DETAILS.
 PERMANENT PAVEMENT MARKINGS TO BE INSTALLED ON HARLEM AND ON STUENKEL WEST OF HARLEM. -SEE STRIPING PLANS FOR DETAILS.

SEE STAGE 2 SHEET 4 OF 4
MATCHLINE 598+00

TEMPORARY AGGREGATE WIDTH VARIES: 0' TO 5'± AREA = 1505 SY (CONTINUE ON NEXT SHEET - TOP)



LEGEND:

- TRAFFIC LANE
- WORK ZONE
- BARRICADE, TYPE III
- VERTICAL BARRICADE WITH MONO-DIRECTIONAL BURNING LIGHT
- VERTICAL PANEL (POST MOUNTED)
- TEMPORARY AGGREGATE
- MOT WORK ZONE SIGN
- TEMPORARY PAVEMENT (FOR NEXT STAGE)

TYLIN INTERNATIONAL	USER NAME =	DESIGNED - JTP	REVISED -
	PLOT SCALE =	DRAWN - JTP	REVISED -
	PLOT DATE =	CHECKED - JPM	REVISED -
		DATE - 9/19/2012	REVISED - 11/2/2012

**STATE OF ILLINOIS
DEPARTMENT OF TRANSPORTATION**

**STUENKEL ROAD AT I-57 (HARLEM AVENUE TO RIDGELAND AVENUE)
MAINTENANCE OF TRAFFIC PLAN - STAGE 2 - STUENKEL ROAD**

SCALE: 1" = 50' SHEET 1 OF 4 SHEETS STA. 15941+46 TO STA. 15968+00

F.A. RTE.	SECTION	COUNTY	TOTAL SHEETS	SHEET NO.
57	2012-048R	WILL	206	49
CONTRACT NO. 60V41			ILLINOIS FED. AID PROJECT	