

R1-1
36" x 36"

(A)



R2-1 (33)
24" x 30"

(B)



R2-1 (40)
30" x 36"

(C)




R1-3P
18" x 6"

(D)




D3-1
STUENKEL RD
54" x 12"

(E)



W4-2
36" x 36"

(F)




W6-2
36" x 36"

(G)




W6-1
36" x 36"

(H)




W6-3
36" x 36"

(I)



R11-4 (CUSTOM)
60" x 15"
R11-4
60" x 30"

(J)



W3-1
36" x 36"

(K)



D3-1
HARLEM AVE
54" x 12"

(L)



R2-1 (55)
30" x 36"

(M)

USER NAME =	DESIGNED - BES	REVISED -
PLOT SCALE =	DRAWN - BES	REVISED -
PLOT DATE =	CHECKED - JPM	REVISED -
	DATE - 9/19/2012	REVISED - 11/2/2012

F.A.I. RTE.	SECTION	COUNTY	TOTAL SHEETS	SHEET NO.
57	2012-048R	WILL	206	100
CONTRACT NO. 60V41				
ILLINOIS FED. AID PROJECT				