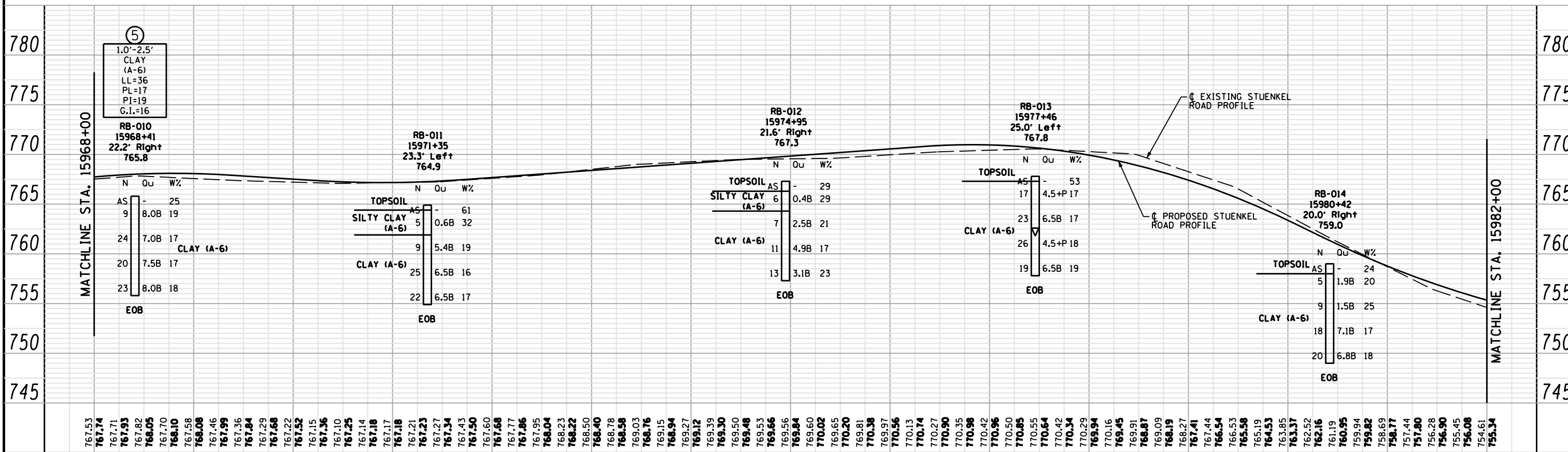
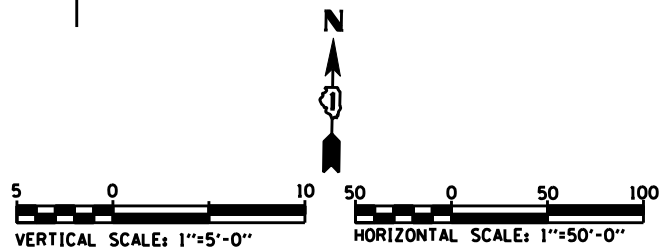
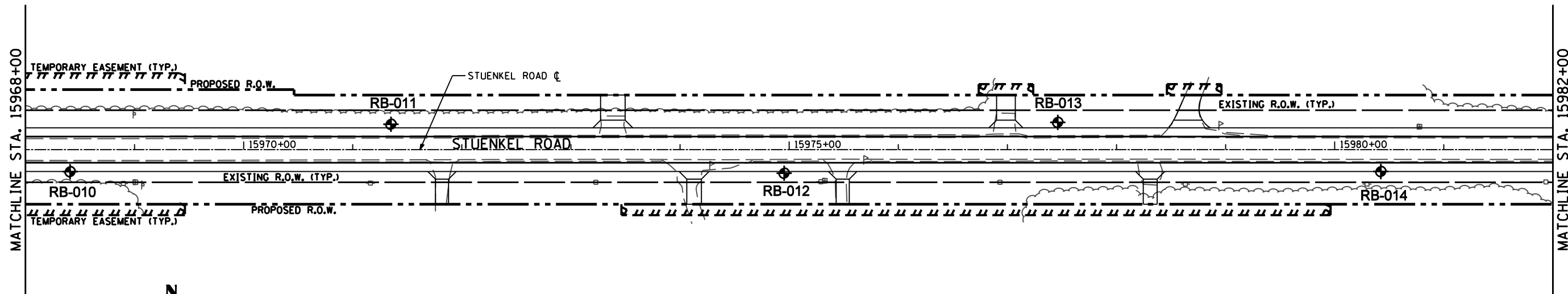


PLAN	SURVEYED	DATE
NOTE BOOK	PLOTTED	BY
NO.	GRADES CHECKED	
	STRUCTURE	
	NOTATIONS OK'D	
	FILE NAME	

PROFILE	SURVEYED	DATE
NOTE BOOK	PLOTTED	BY
NO.	GRADES CHECKED	
	STRUCTURE	
	NOTATIONS OK'D	
	FILE NAME	



15968+00	15969+00	15970+00	15971+00	15972+00	15973+00	15974+00	15975+00	15976+00	15977+00	15978+00	15979+00	15980+00	15981+00	15982+00
767.53	767.74	767.71	767.93	767.82	768.05	767.70	768.10	768.08	767.96	767.99	767.36	767.84	767.29	767.68
767.22	767.52	767.15	767.36	767.10	767.23	767.14	767.18	767.17	767.18	767.21	767.23	767.27	767.34	767.43
767.50	767.60	767.68	767.77	767.86	768.04	768.22	768.50	768.40	768.78	768.58	769.03	768.76	769.15	768.94
769.27	769.12	769.39	769.30	769.50	769.48	769.53	769.66	769.56	769.84	769.60	770.02	769.65	769.81	770.38
769.97	770.56	770.13	770.74	770.27	770.90	770.35	770.42	770.96	770.50	770.85	770.55	770.64	770.42	770.34
770.29	769.94	770.16	769.45	769.91	768.87	769.09	768.19	768.27	767.41	767.44	766.54	766.53	765.58	764.53
763.85	763.37	762.52	762.16	761.19	760.95	759.94	759.82	758.69	758.77	757.44	757.80	756.28	755.45	756.08
754.61	755.34													

Geo Services, Inc.  
Geotechnical, Environmental & Civil Engineering  
805 Amber Court, Suite 204  
Naperville, Illinois 60565  
(630) 355-2836

USER NAME	DESIGNED - RWC	REVISED -
	DRAWN - RWC	REVISED -
PLOT SCALE	CHECKED - AJP	REVISED -
PLOT DATE	DATE - 8/16/2012	REVISED -

STATE OF ILLINOIS  
DEPARTMENT OF TRANSPORTATION

STUENKEL ROAD  
SOIL BORING PLAN AND PROFILE  
SCALE: 1:5V 1:50H SHEET NO. 3 OF 10 SHEETS STA. 15968+00 TO STA. 15982+00

F.A. RTE.	SECTION	COUNTY	TOTAL SHEETS	SHEET NO.
		COOK	32	3
CONTRACT NO.		ILLINOIS FED. AID PROJECT		