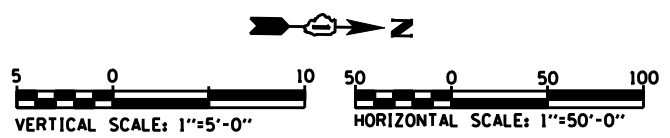
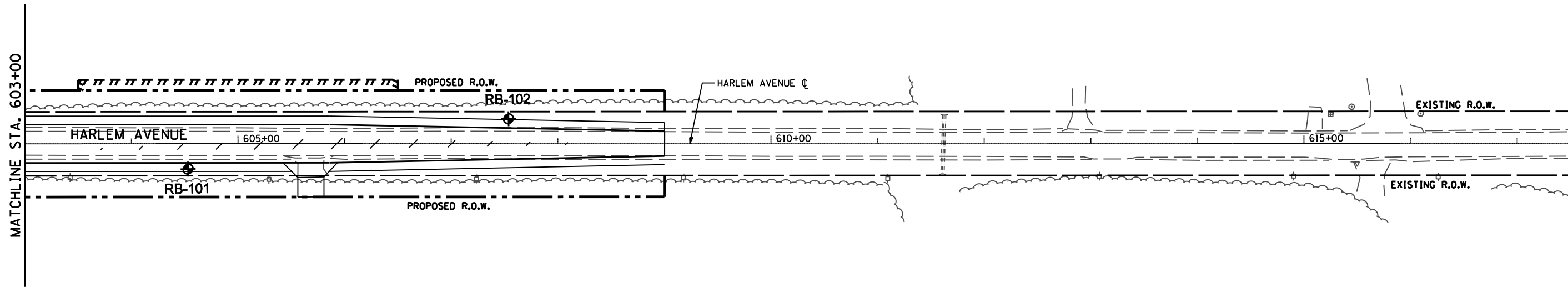
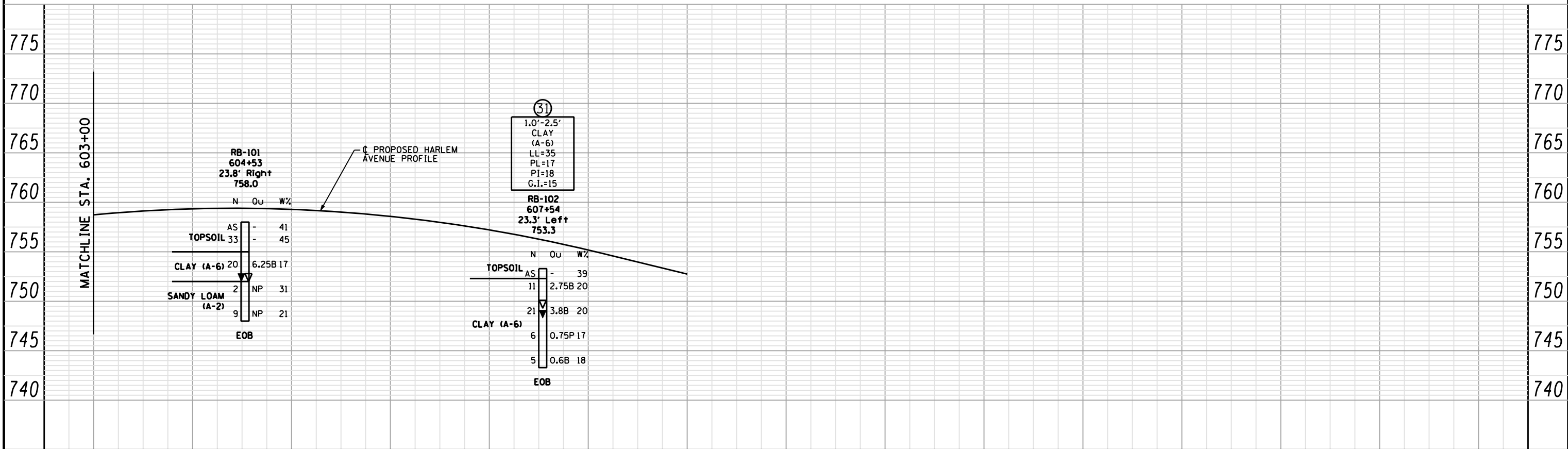


PLAN	SURVEYED	DATE
	PLOTTED	
	GRADES CHECKED	
	STRUCTURE NOTATIONS CHECKED	
	NOTE BOOK NO.	
	FILE NAME	



PROFILE	SURVEYED	DATE
	PLOTTED	
	GRADES CHECKED	
	STRUCTURE NOTATIONS CHECKED	
	NOTE BOOK NO.	
	FILE NAME	



603+00	604+00	605+00	606+00	607+00	608+00	609+00	610+00	611+00	612+00	613+00	614+00	615+00	616+00	617+00		
USER NAME : DESIGNED - RWC DRAWN - RWC PLOT SCALE : PLOT DATE :			CHECKED - AJP DATE - 8/16/2012			REVISED - REVISED - REVISED - REVISED -			STATE OF ILLINOIS DEPARTMENT OF TRANSPORTATION			HARLEM AVENUE SOIL BORING PLAN AND PROFILE			F.A. RTE. SECTION COUNTY TOTAL SHEETS SHEET NO. COOK 32 30	
Geo Services, Inc. Geotechnical, Environmental & Civil Engineering 805 Amberst Court, Suite 204 Naperville, Illinois 60565 (630) 355-2836			SCALE: 1:5V 1:50H SHEET NO. 2 OF 2 SHEETS STA. 603+00 TO STA. 617+00			CONTRACT NO.			FED. ROAD DIST. NO. ILLINOIS FED. AID PROJECT							