

STATE OF ILLINOIS  
 DEPARTMENT OF TRANSPORTATION  
 DIVISION OF HIGHWAYS

**PROPOSED  
 HIGHWAY PLANS**

FAP ROUTE 607: US 30 (CASS STREET)  
 US 6 (COLLINS STREET) TO US 30 (JEFFERSON STREET)  
 SECTION: 2012-069RS  
 RESURFACING  
 WILL COUNTY  
 C-91-065-13

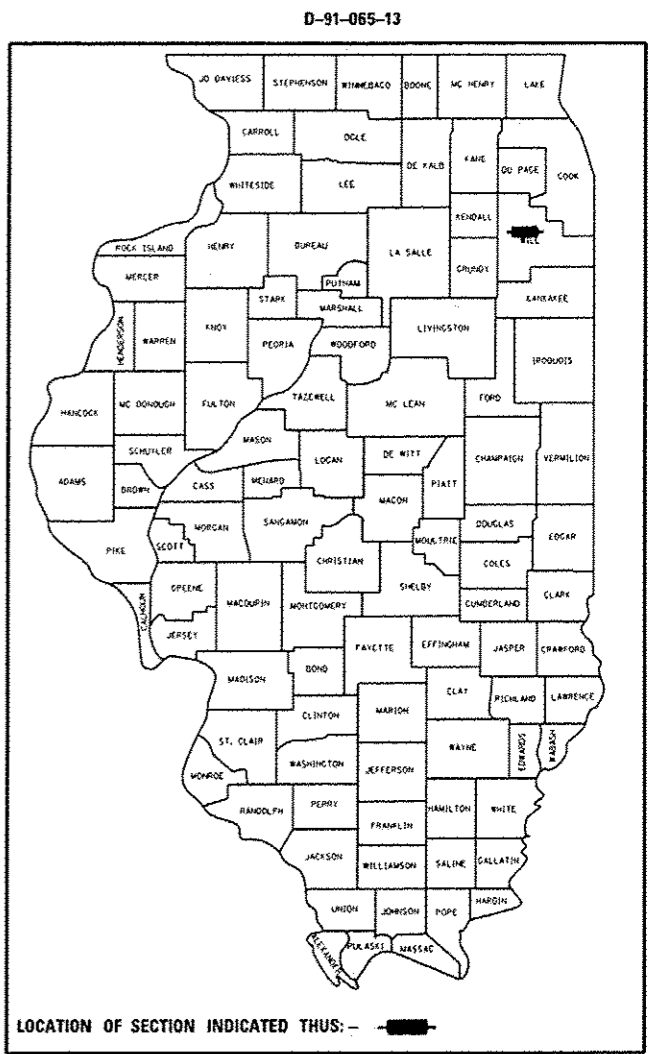
F.A.P. RTE.	SECTION	COUNTY	TOTAL SHEETS	SHEET NO.
607	2012-069RS	WILL	28	1
ILLINOIS			CONTRACT NO. 60V75	

FOR INDEX OF SHEETS, SEE SHEET NO. 2

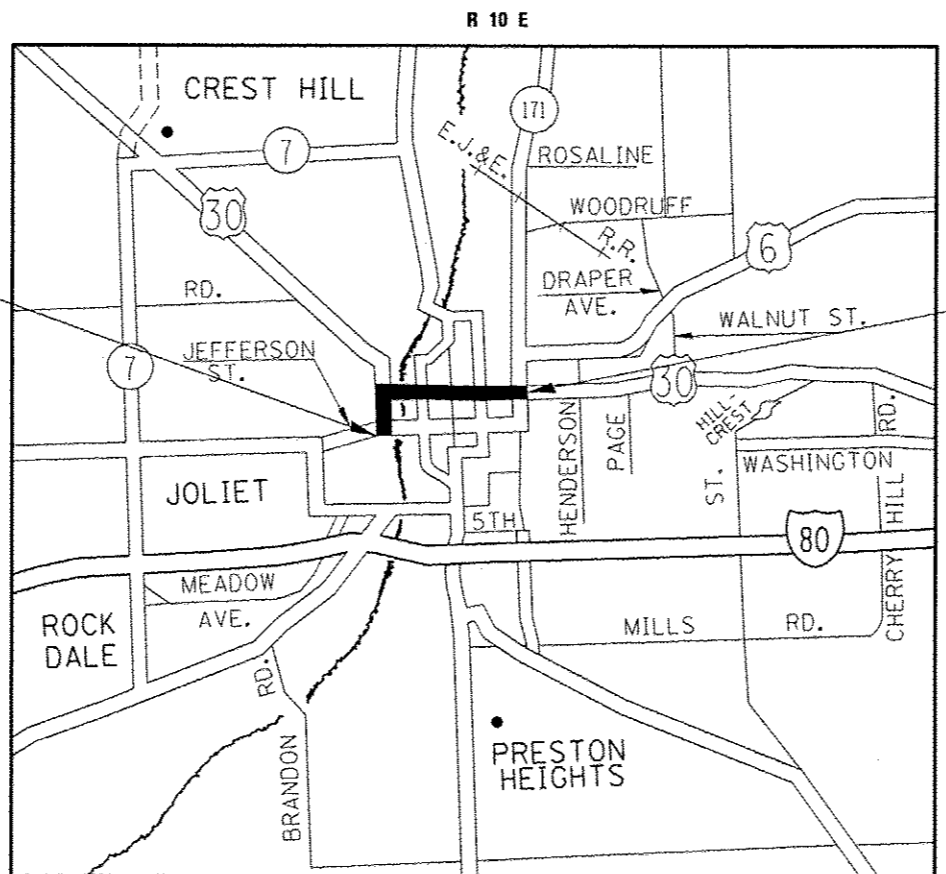
THE IMPROVEMENT IS LOCATED  
 IN THE CITY OF JOLIET.

TRAFFIC DATA

2011 ADT: 11,100  
 POSTED SPEED LIMIT: 30 MPH

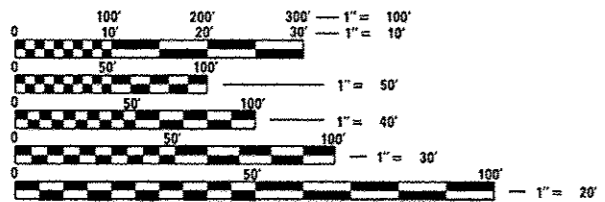


IMPROVEMENT BEGINS:  
 STATION 15+67



IMPROVEMENT ENDS:  
 STATION 75+61

OMISSIONS:  
 STA. 37+40 TO STA. 40+49  
 STA. 58+20 TO STA. 60+57



FULL SIZE PLANS HAVE BEEN PREPARED USING STANDARD ENGINEERING SCALES. REDUCED SIZED PLANS WILL NOT CONFORM TO STANDARD SCALES. IN MAKING MEASUREMENTS ON REDUCED PLANS, THE ABOVE SCALES MAY BE USED.

J.U.L.I.E.  
 JOINT UTILITY LOCATION INFORMATION FOR EXCAVATION  
 1-800-892-0123  
 OR 811

PROJECT ENGINEER: ROBERT BORO (847) 705-4237  
 PROJECT MANAGER: ISSAM RAYYAN (847) 705-4178

GROSS LENGTH = 5994 FT. = 1.14 MILE  
 NET LENGTH = 5448 FT. = 1.03 MILE

CONTRACT NO. 60V75

STATE OF ILLINOIS  
 DEPARTMENT OF TRANSPORTATION  
 DIVISION OF HIGHWAYS

SUBMITTED *De. Tuber 23 20 12*

*John Fortmann*  
 DEPUTY DIRECTOR OF HIGHWAYS, REGION ENGINEER

*Dec 7 20 12*  
*John D. Baranzelli PE/EA*  
 acting ENGINEER OF DESIGN AND ENVIRONMENT

*Dec 7 20 12*  
*William B. Freyer*  
 acting DIRECTOR OF HIGHWAYS, CHIEF ENGINEER

PRINTED BY THE AUTHORITY  
 OF THE STATE OF ILLINOIS