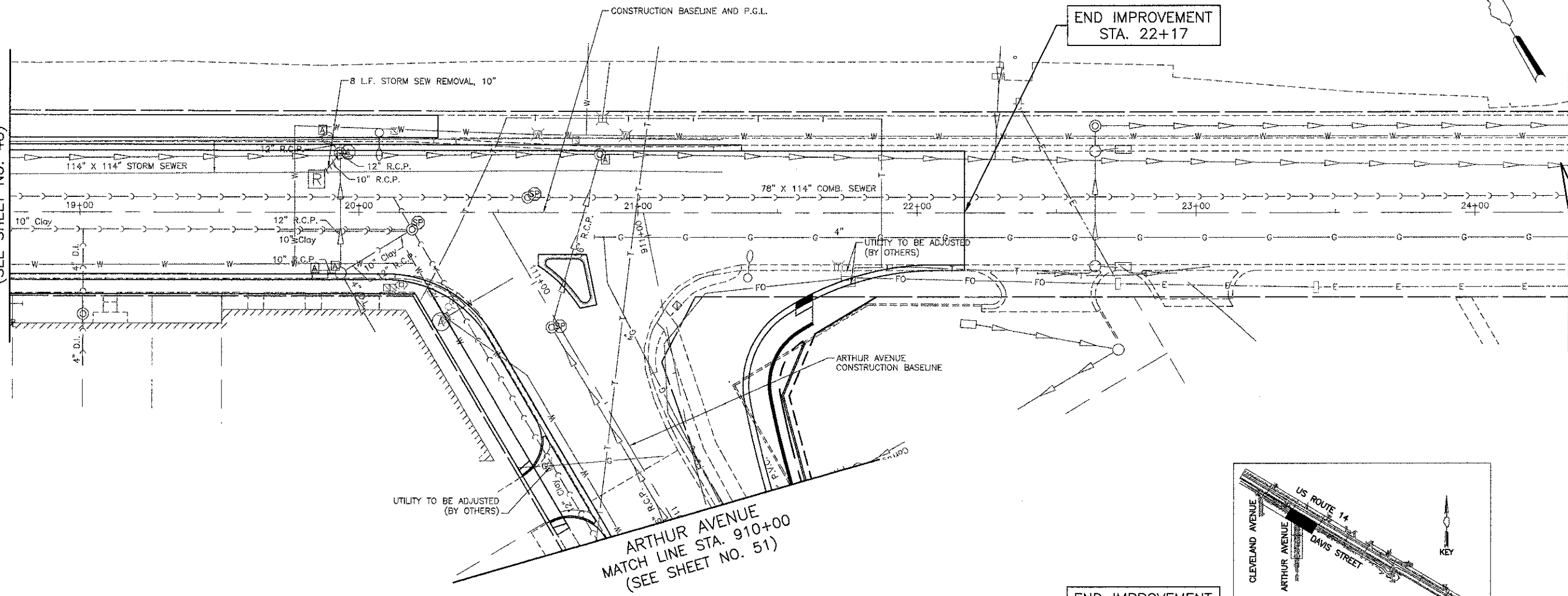


PLAN	SURVISED	DATE
	PLOTTED	
	CHECKED	
	BY	
	NO.	

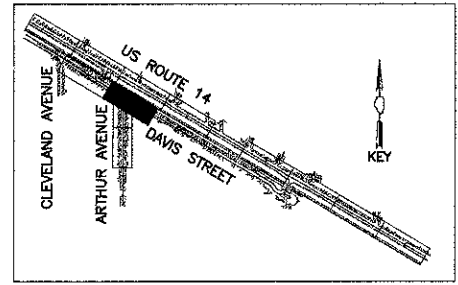
PROFILE	SURVISED	DATE
	PLOTTED	
	CHECKED	
	BY	
	NO.	

MATCH LINE STA. 18+75
(SEE SHEET NO. 48)

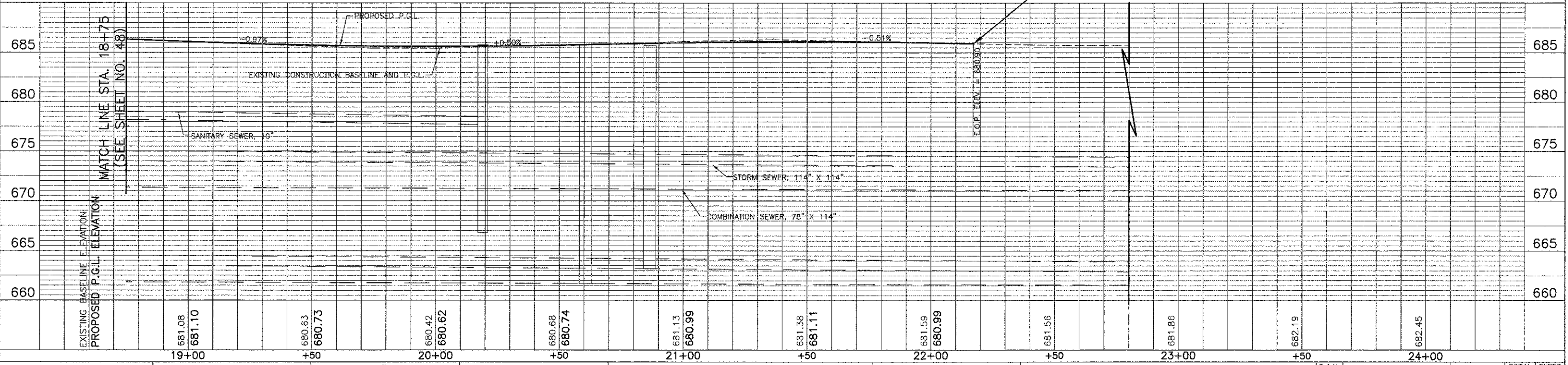


END IMPROVEMENT
STA. 22+17

ARTHUR AVENUE
MATCH LINE STA. 910+00
(SEE SHEET NO. 51)



DAVIS STREET

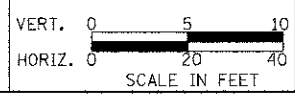


END IMPROVEMENT
STA. 22+17



USER NAME = #USER#	DESIGNED - RTM	REVISED -
PLOT SCALE = #SCALE#	DRAWN - JRR	REVISED -
PLOT DATE = #DATE#	CHECKED - RTM	REVISED -
	DATE - 10/22/12	REVISED -

STATE OF ILLINOIS
DEPARTMENT OF TRANSPORTATION



DRAINAGE AND UTILITIES - DAVIS STREET
SHEET NO. 10 OF 12 SHEETS STA. 18+75 TO STA. 22+17

F.A.U. RTE. 3512	SECTION 02-00177-00 WR	COUNTY COOK	TOTAL SHEETS 142	SHEET NO. 49
PROJECT NO. M-8003(426)		CONTRACT NO. 63514		
FED. ROAD DIST. NO. 1 ILLINOIS FED. AID PROJECT				