37 STA. 909+26.0, 22.0' RT.
CB TA 4 DIA T23F&G
RIM EL. = 678.49
INV. EL. = 674.45 (NE)
INV. EL. = 674.45 (SW)
INV. EL. = 674.55 (N)
(CONSTRUCT OVER EXISTING PIPE)

38 STA. 909+32.0, 22.0' RT.
INLET TA T23F&G
RIM EL. = 678.49
INV. EL. = 674.65

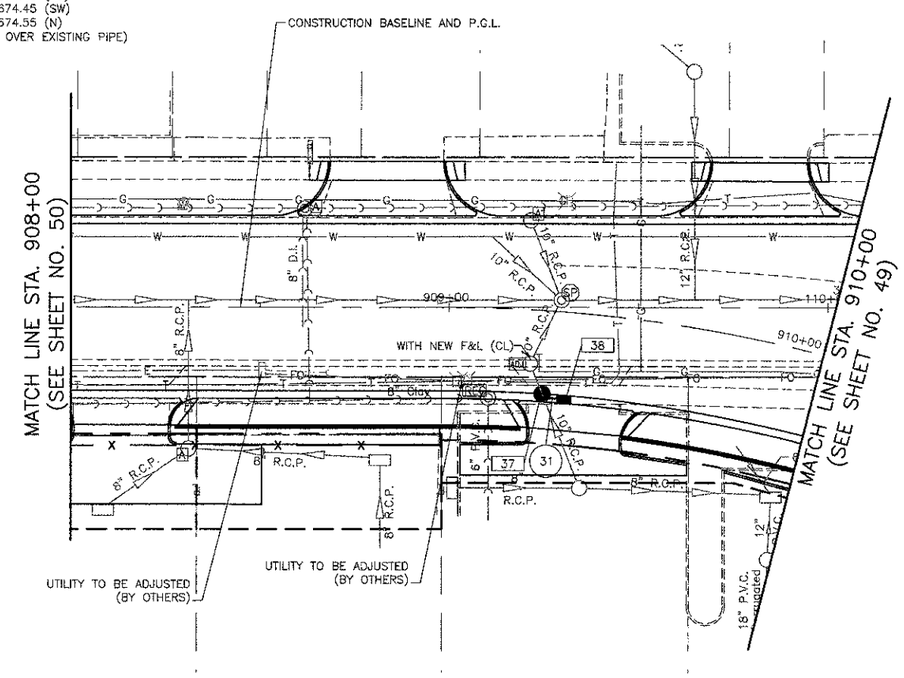

(31) 2' – STORM SEW CL A 1, 10" @ 5.00%
T.B.F. = 2 CU. YD.

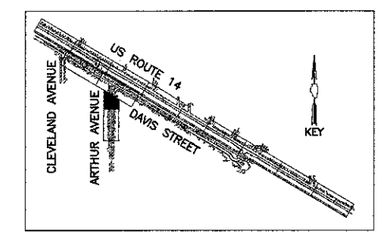

ARTHUR AVENUE

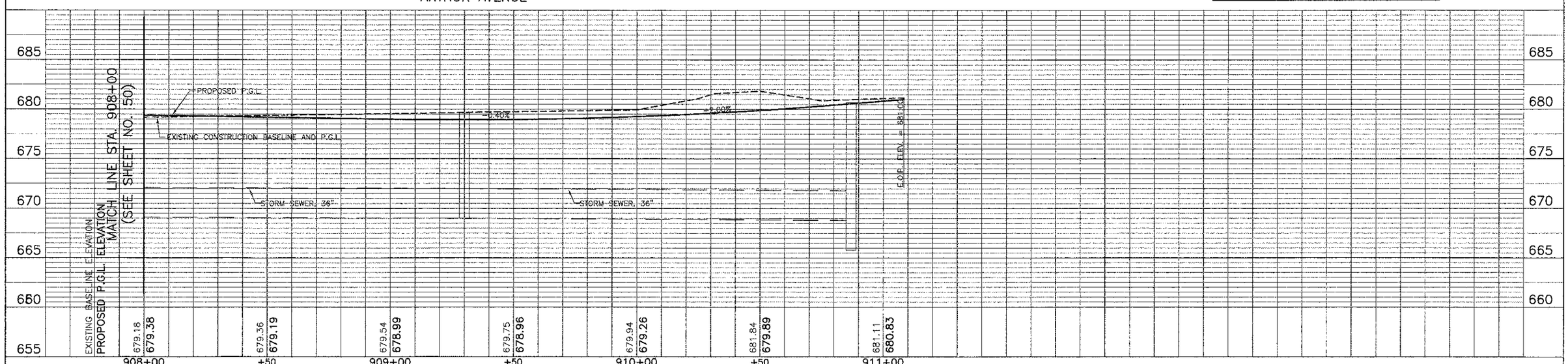

PLAN		
SURVEYED		
PLOTTED		
ALIGNMENT CHECKED		
RT. OF WAY CHECKED		
CADD FILE NAME		
NOTE BOOK		
NO.		

BY	DATE

PROFILE		
SURVEYED		
PLOTTED		
GRADES CHECKED		
BM. NOTED		
STRUCTURE NOTATNS CHKD		
NOTE BOOK		
NO.		

BY	DATE

CIVILTECH

USER NAME = @USER@	DESIGNED - RTM	REVISED -
	DRAWN - JRR	REVISED -
PLOT SCALE = @SCALE@	CHECKED - RTM	REVISED -
PLOT DATE = @DATE@	DATE - 10/22/12	REVISED -

STATE OF ILLINOIS
DEPARTMENT OF TRANSPORTATION

VERT. 0 5 10
HORIZ. 0 20 40
SCALE IN FEET

DRAINAGE AND UTILITIES - ARTHUR AVE

SHEET NO. 12 OF 12 SHEETS | STA. 908+00 TO STA. 910+00

F.A.U. RTE.	SECTION	COUNTY	TOTAL SHEETS	SHEET NO.
3512	02-00177-00 WR	COOK	142	51

PROJECT NO. M-8003(426) | CONTRACT NO. 63514

FED. ROAD DIST. NO. 1 | ILLINOIS | FED. AID PROJECT