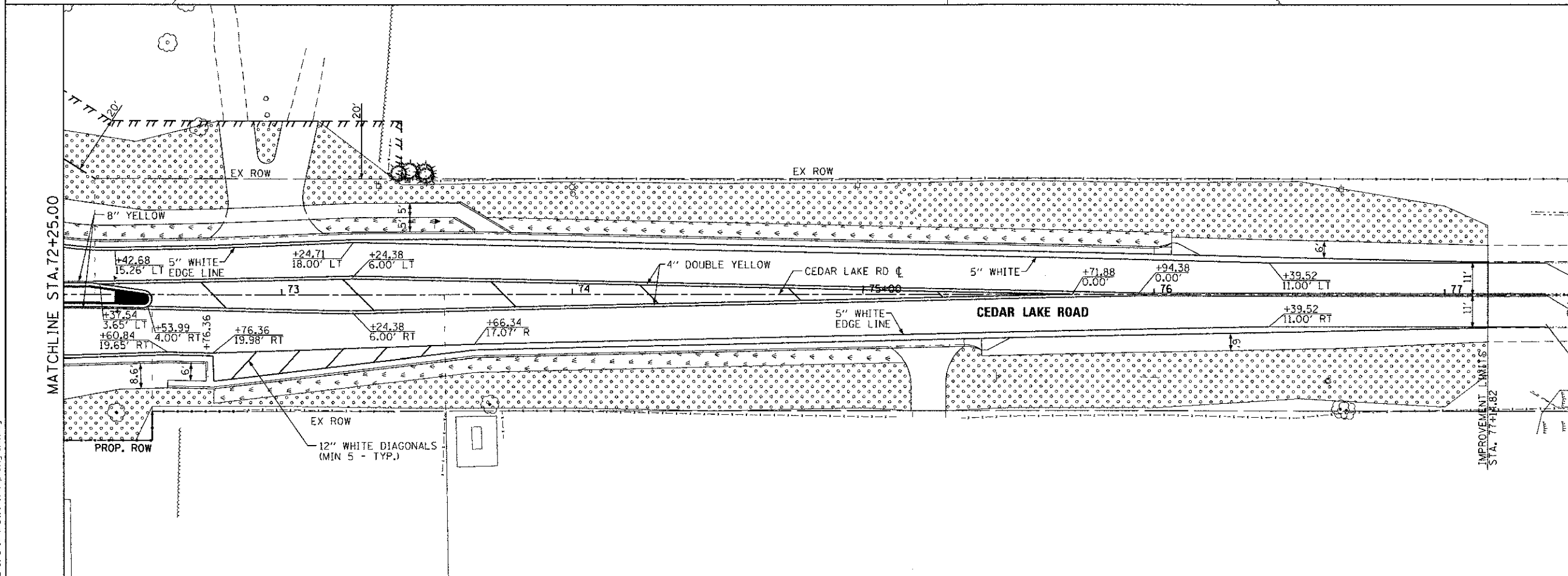
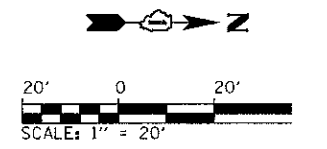


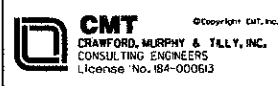
MATCHLINE STA: 70+00.00



MATCHLINE STA: 72+25.00

IMPROVEMENT LIMITS
STA. 77+14.82

FILE NAME = L:\PROJECTS\122481\Draw-CAD\Draw-CAD00_Sheets\gen-sig-pls-2.dwg



USER NAME = Jeff Sadig
 PLOT SCALE = 40.0000' / 1" = 40'
 PLOT DATE = 08/15/2011

DESIGNED - SJP
 DRAWN - SJP
 CHECKED - CMC
 DATE - 08/15/2011

REVISED -
 REVISED -
 REVISED -
 REVISED -

**STATE OF ILLINOIS
 DEPARTMENT OF TRANSPORTATION**

PAVEMENT MARKING, SIGNING & LANDSCAPING PLAN

SCALE: 20'=1" SHEET NO. 2 OF 4 SHEETS STA. TO STA.

F.A.U. RTE.	SECTION	COUNTY	TOTAL SHEETS	SHEET NO.
0192	06-00153-07-CH	LAKE	120	38
CONTRACT NO. 63682				
FED. ROAD DIST. NO. ILLINOIS FED. AID PROJECT				