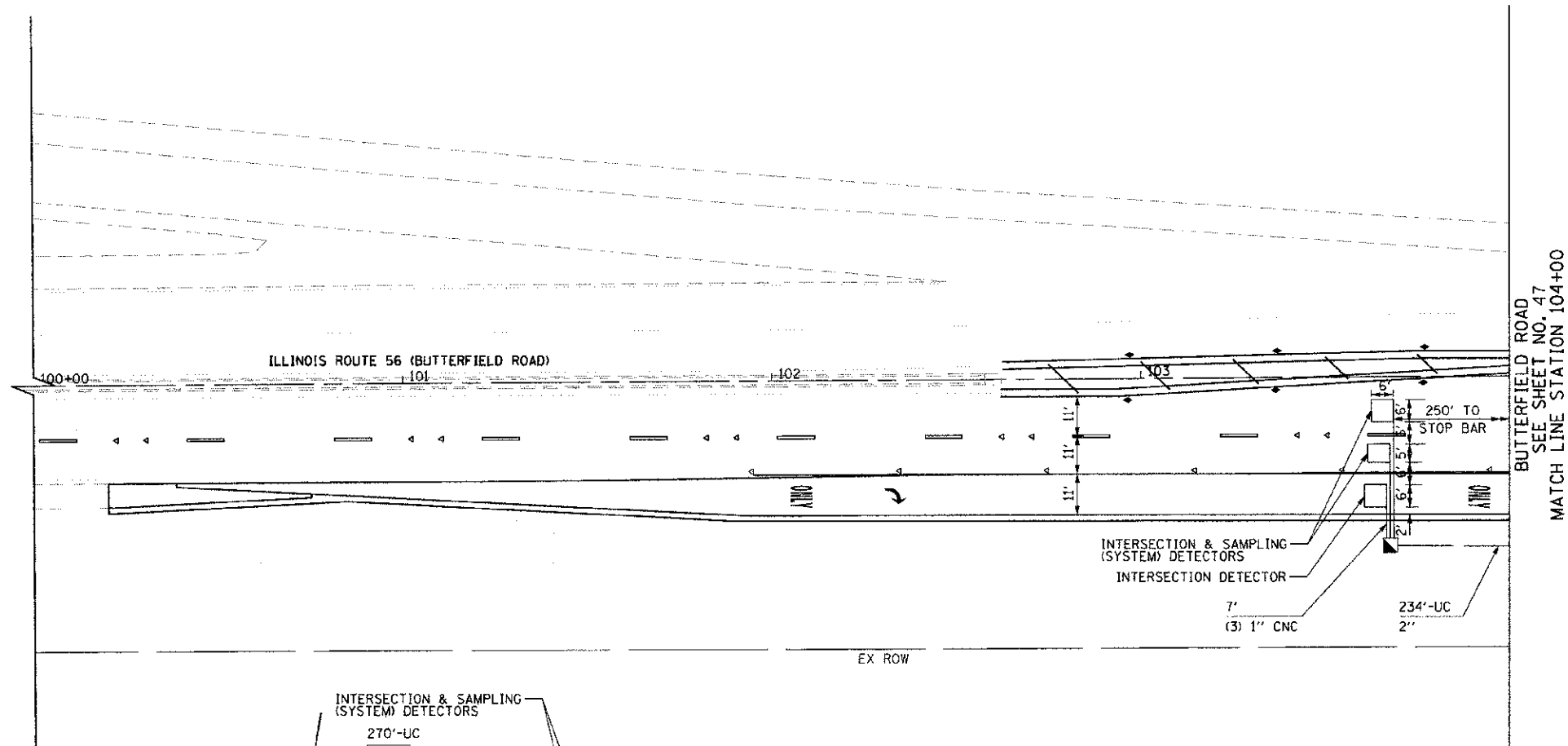

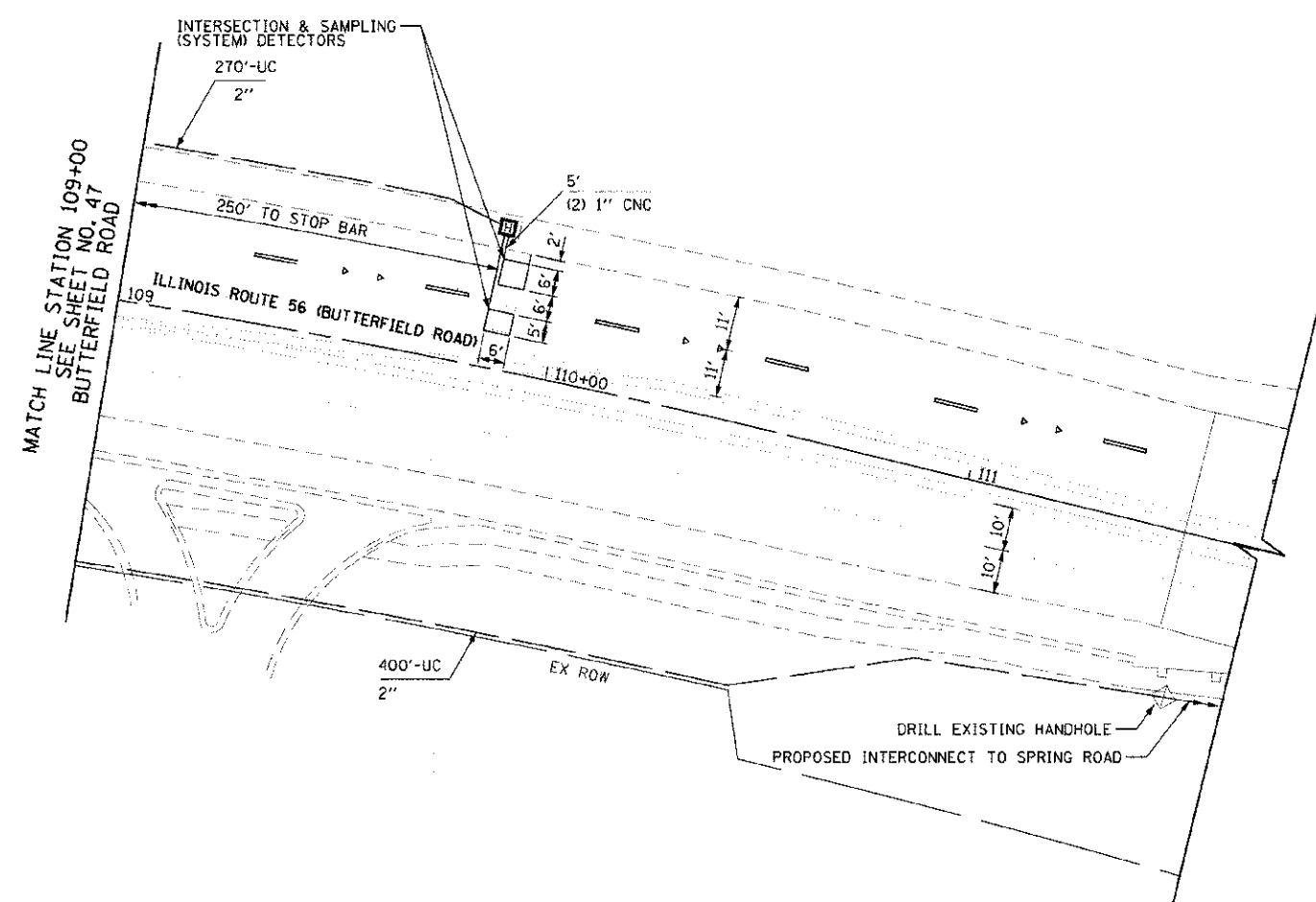


PLAN	SUBMITTED	DATE
NOTE BOOK	PLOTTED	
NO.	BY	
	REVISION	
	DATE	
	BY	
	DATE	
	BY	
	DATE	



BUTTERFIELD ROAD  
SEE SHEET NO. 47  
MATCH LINE STATION 104+00



MATCH LINE STATION 109+00  
SEE SHEET NO. 47  
BUTTERFIELD ROAD



USER NAME = dkeardell	DESIGNED - JSL	REVISED - 10/10/12
FILE NAME = I:\X\0108-15-Sheet2.dgn	DRAWN - JSL	REVISED -
PLT SCALE = 240.0000 / FEET	CHECKED - RPJ	REVISED -
PLT DATE = 10/21/2012	DATE = 10/22/2012	REVISED -

STATE OF ILLINOIS  
DEPARTMENT OF TRANSPORTATION

ILLINOIS ROUTE 56 (BUTTERFIELD ROAD) AT COMMONWEALTH LANE  
PROPOSED TRAFFIC SIGNAL INSTALLATION PLAN (2 OF 2)  
SCALE: 1"=20' SHEET NO. 49 OF 108 SHEETS

F.A.U. RTE. 3545	SECTION 09-00170-00-CH	COUNTY DUPAGE	TOTAL SHEETS 108	SHEET NO. 49
FED. ROAD DIST. NO. 7 ILLINOIS FED. AID PROJECT			CONTRACT NO. 63742	

FILE PATH = g:\chris\080815\080815.dwg