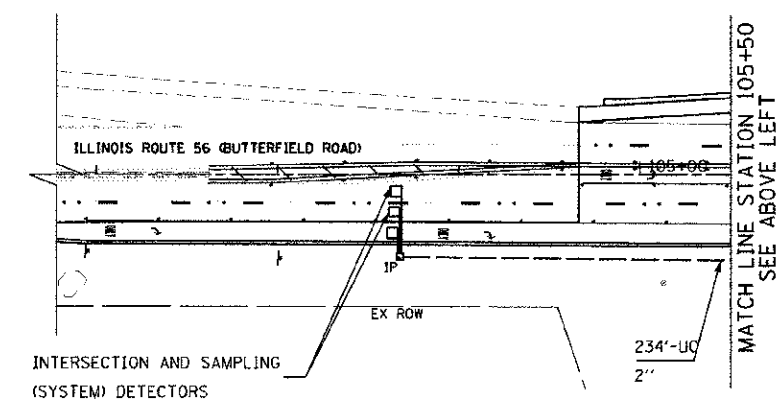
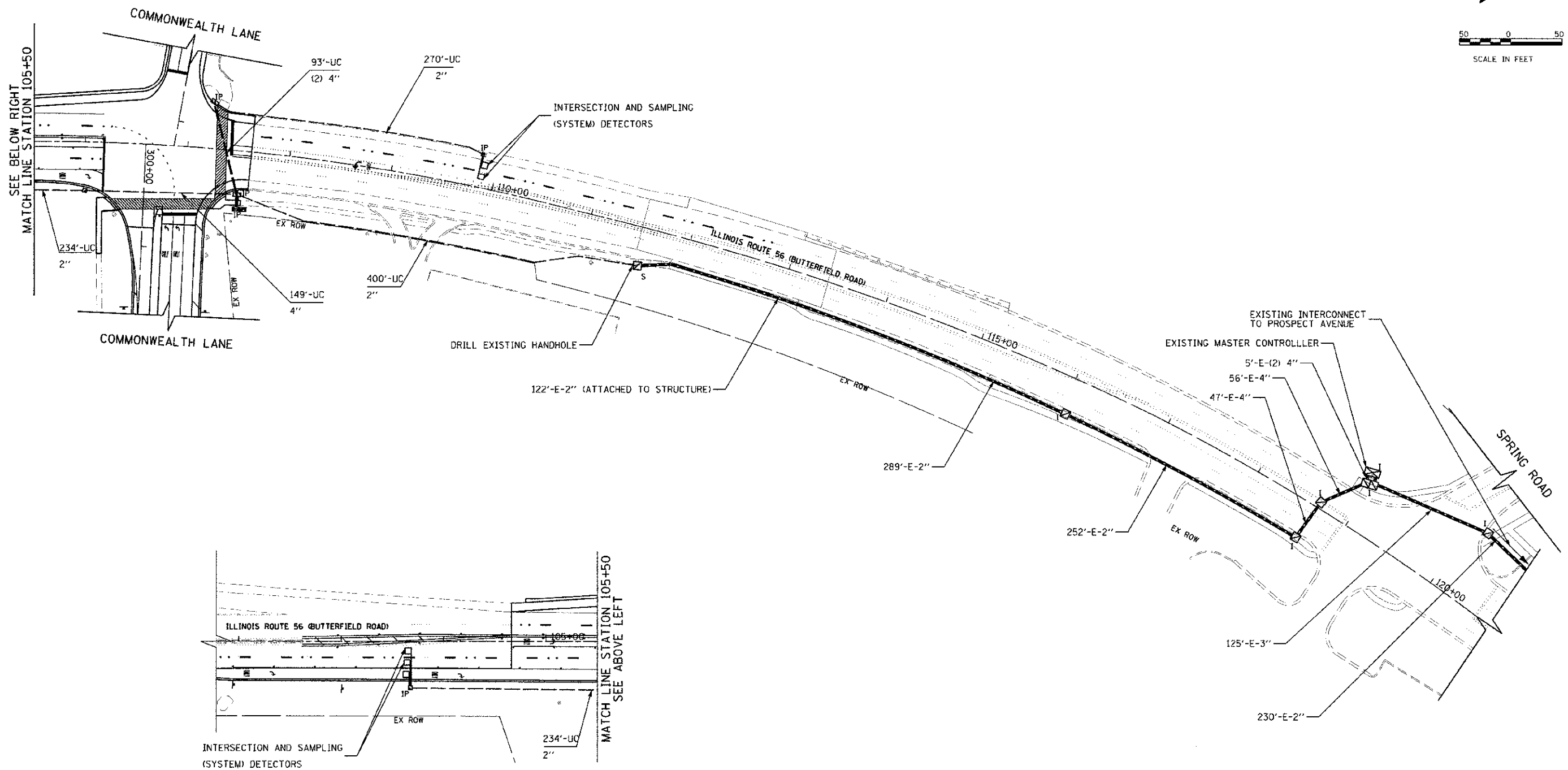
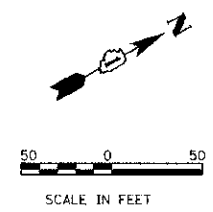


PLAN	SURVEYED	DATE
NOTE BOOK	PLOTTED	
NO.	CHECKED	
	BY	
	DATE	
	FILE NAME	



THE TRAFFIC SIGNAL CONTROL EQUIPMENT FOR THIS PROJECT SHALL BE "ECONOLITE" TO MATCH THE EXISTING ADJACENT SYSTEM.

FILE PATH = g:\c1\85\0000\1049\Shweta\DIR\2012\TS-Interconnect\Sheet\Sheet 53.dwg



USER NAME = txsendell	DESIGNED - JSL	REVISED - 10/10/12
FILE NAME = 01X0206-15-InterconnectSheet	DRAWN - JSL	REVISED -
PLOT SCALE = 50/0000 // IN	CHECKED - RPJ	REVISED -
PLOT DATE = 11/6/2012	DATE - 10/22/2012	REVISED -

STATE OF ILLINOIS  
DEPARTMENT OF TRANSPORTATION

ILLINOIS ROUTE 56 (BUTTERFIELD RD)  
COMMONWEALTH LANE TO PROSPECT AVENUE  
INTERCONNECT PLAN  
SCALE: 1"=50' SHEET NO. 53 OF 108 SHEETS

F.A.J. RTE.	SECTION	COUNTY	TOTAL SHEETS	SHEET NO.
3545	09-00170-00-CH	DUPAGE	108	53
CONTRACT NO. 63742			FED. ROAD DIST. NO. 7 ILLINOIS FED. AID PROJECT	